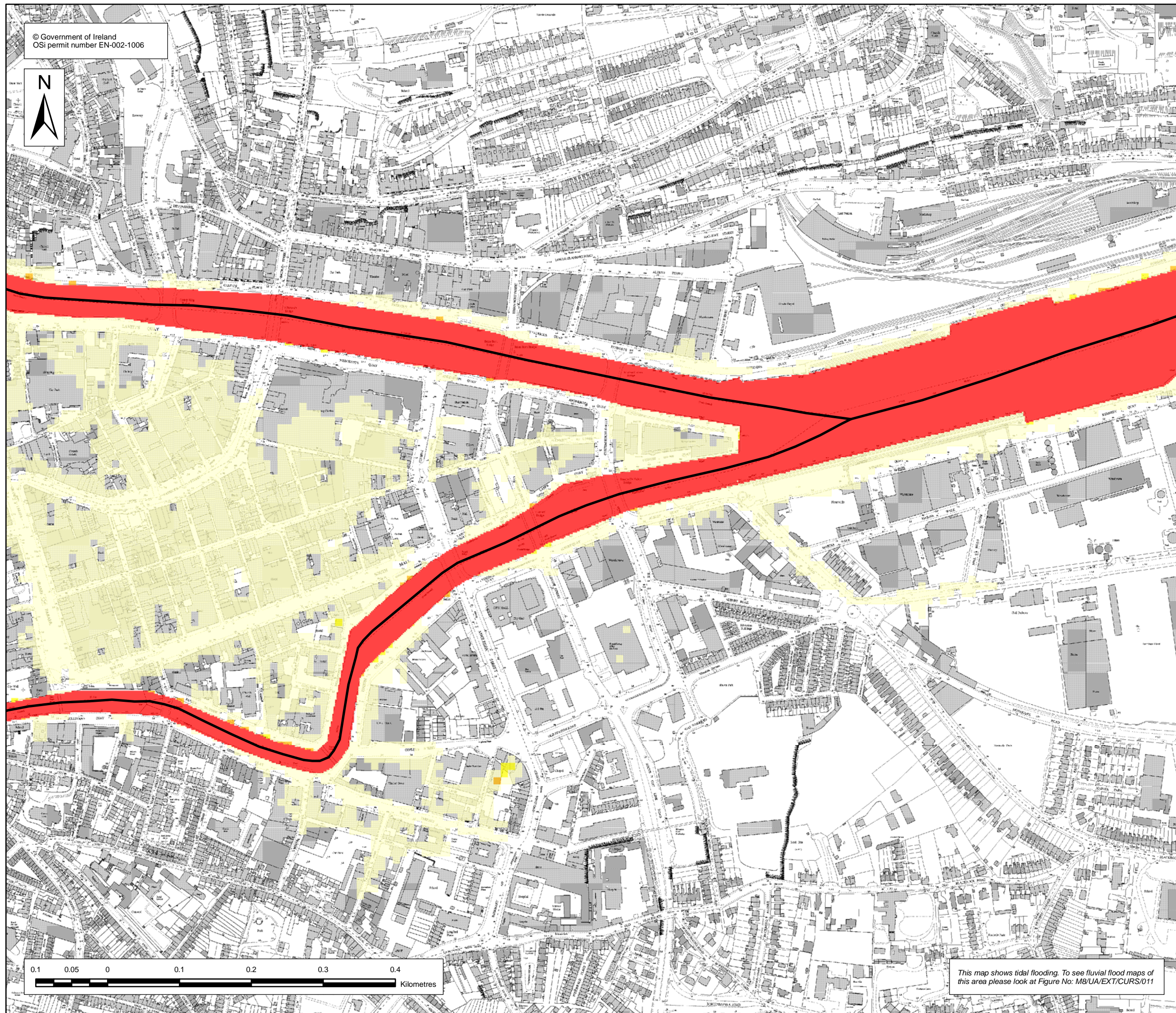
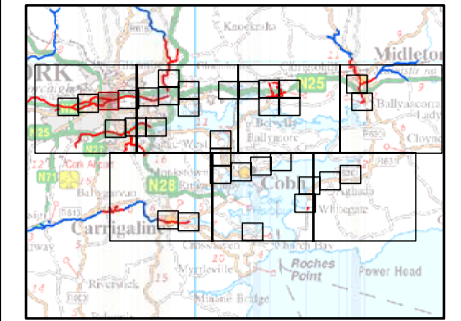


© Government of Ireland
OSi permit number EN-002-1006








Location Plan :



HAZARD MAP 0.5% AEP

Legend Hazard Grid:

-  Low - caution
-  Moderately dangerous for some
-  Significant danger for most people
-  Extreme danger for all
-  River Centreline

USER NOTE :

USERS OF THESE MAPS SHOULD REFER TO THE DETAILED DESCRIPTION OF THEIR DERIVATION, LIMITATIONS IN ACCURACY AND GUIDANCE AND CONDITIONS OF USE PROVIDED AT THE FRONT OF THIS BOUND VOLUME. IF THIS MAP DOES NOT FORM PART OF A BOUND VOLUME, IT SHOULD NOT BE USED FOR ANY PURPOSE.

 
www.halcrow.com
Halcrow Group Ireland
3A Eastgate Road
Eastgate
Little Island
Cork
Ireland
Office of Public Works
17-19 Lower Hatch Street
Dublin 2
Ireland

Project :
**LEE CATCHMENT FLOOD RISK
ASSESSMENT AND MANAGEMENT STUDY**

Map :
CORK CITY

Map Type : HAZARD

Return Period : 0.5% AEP EVENT

Source : TIDAL FLOODING

Map area : URBAN AREA

Scenario : CURRENT

Figure By : Valeria Medina Date : 19 May 2012

Checked By : Paul Dunne Date : 19 May 2012

Approved By : Clare Dewar Date : 19 May 2012

Figure No. : M9/UA/HAZ/200/004
Revision : 1

Drawing Scale : 1:5,000 Plot Scale : 1:1 @ A3

This map shows tidal flooding. To see fluvial flood maps of this area please look at Figure No: M8/UA/EXT/CURS/011