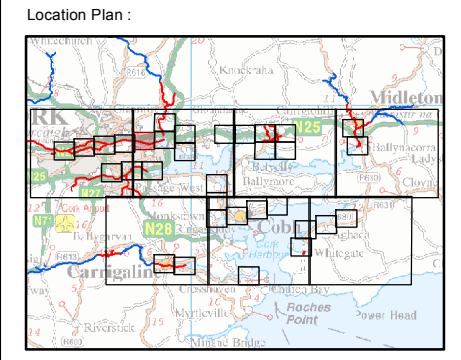
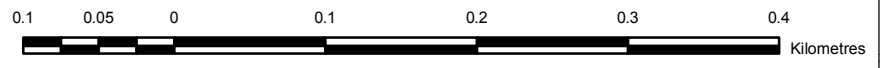
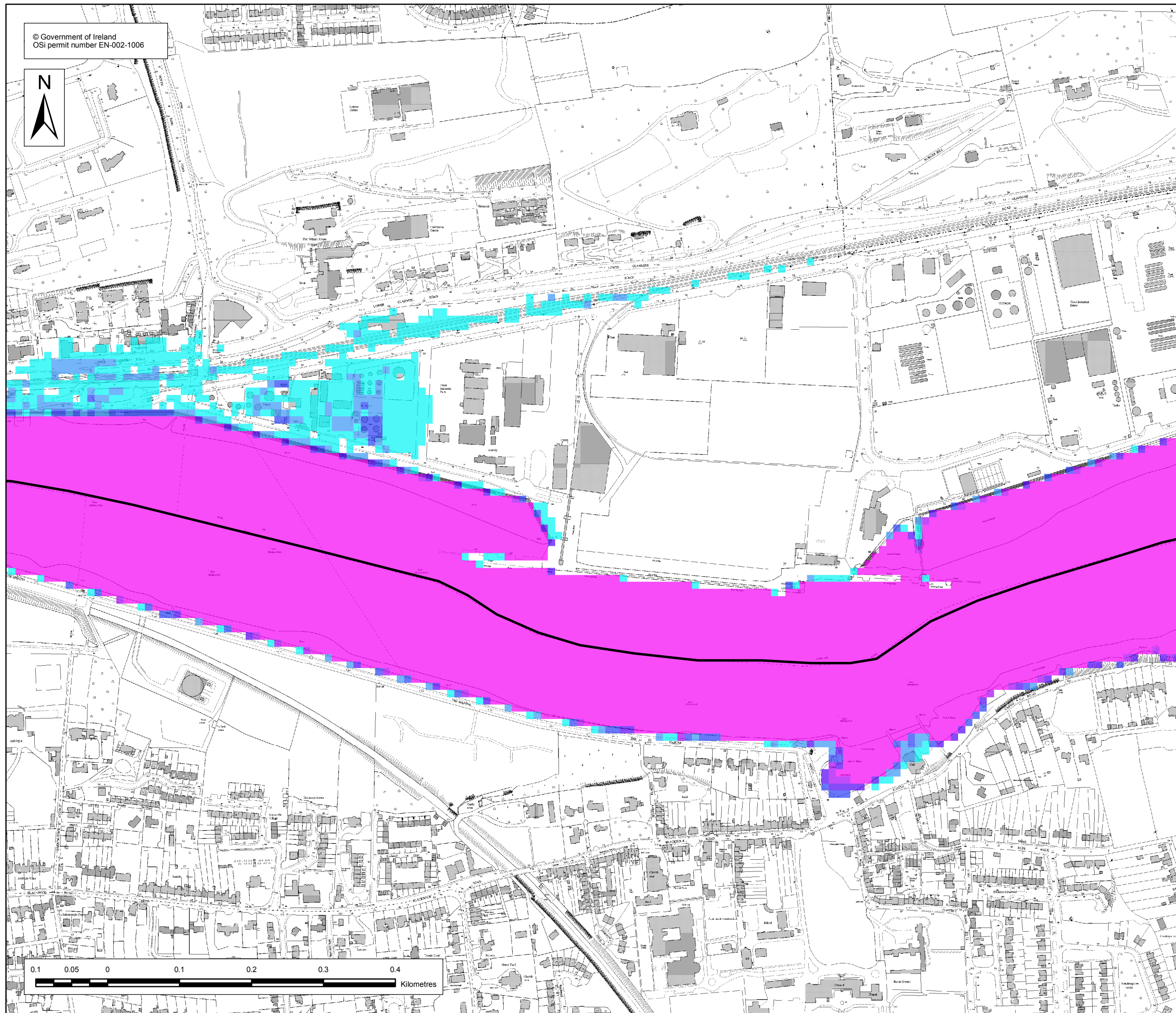


© Government of Ireland
OSi permit number EN-002-1006



DEPTH MAP 0.5% AEP

- Legend Depth Grid:
- 0 - 0.25 m
 - 0.25 - 0.50 m
 - 0.50 - 1.00 m
 - 1.00 - 1.50 m
 - 1.50 - 2.00 m
 - > 2.00 m
- River Centreline

USER NOTE :
USERS OF THESE MAPS SHOULD REFER TO THE DETAILED DESCRIPTION OF THEIR DERIVATION, LIMITATIONS IN ACCURACY AND GUIDANCE AND CONDITIONS OF USE PROVIDED AT THE FRONT OF THIS BOUND VOLUME. IF THIS MAP DOES NOT FORM PART OF A BOUND VOLUME, IT SHOULD NOT BE USED FOR ANY PURPOSE.

Halcrow
www.halcrow.com

OPW
Office of Public Works
17-19 Lower Hatch Street
Dublin 2
Ireland

Project : LEE CATCHMENT FLOOD RISK ASSESSMENT AND MANAGEMENT STUDY			
Map : CORK CITY			
Map Type :	DEPTH		
Return Period :	0.5% AEP EVENT		
Source :	TIDAL FLOODING		
Map area :	URBAN AREA		
Scenario :	CURRENT		
Figure By :	Valeria Medina	Date :	26 October 2012
Checked By :	Ricardo Santaella	Date :	26 October 2012
Approved By :	Clare Dewar	Date :	26 October 2012
Figure No. :	M9/UA/DEP/200/006	Revision	1
Drawing Scale :	1:5,000	Plot Scale :	1:1 @ A3