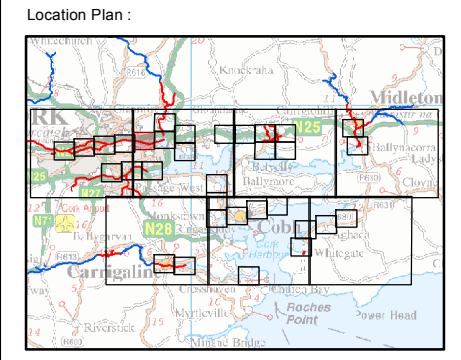
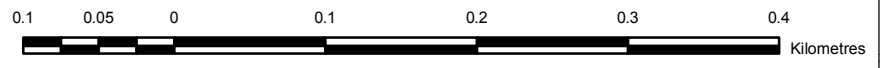
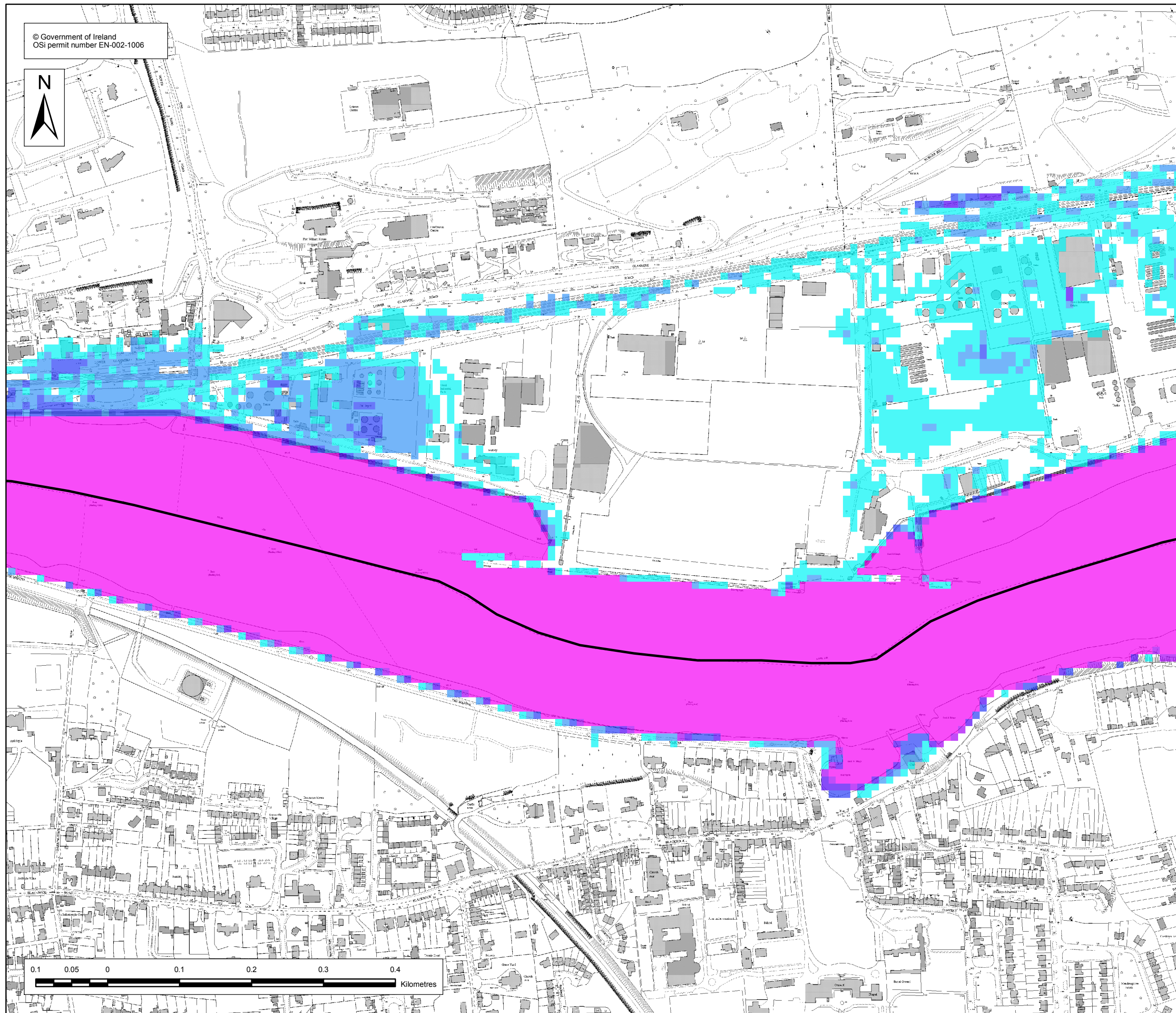


© Government of Ireland  
OSi permit number EN-002-1006



**DEPTH MAP 0.1% AEP**

Legend Depth Grid:

- 0 - 0.25 m
- 0.25 - 0.50 m
- 0.50 - 1.00 m
- 1.00 - 1.50 m
- 1.50 - 2.00 m
- > 2.00 m
- River Centreline

**USER NOTE :**  
USERS OF THESE MAPS SHOULD REFER TO THE DETAILED DESCRIPTION OF THEIR DERIVATION, LIMITATIONS IN ACCURACY AND GUIDANCE AND CONDITIONS OF USE PROVIDED AT THE FRONT OF THIS BOUND VOLUME. IF THIS MAP DOES NOT FORM PART OF A BOUND VOLUME, IT SHOULD NOT BE USED FOR ANY PURPOSE.

**Halcrow**  
www.halcrow.com

**OPW**  
Office of Public Works  
17-19 Lower Hatch Street  
Dublin 2  
Ireland

Project : <b>LEE CATCHMENT FLOOD RISK ASSESSMENT AND MANAGEMENT STUDY</b>	
Map : <b>CORK CITY</b>	
Map Type :	<b>DEPTH</b>
Return Period :	<b>0.1% AEP EVENT</b>
Source :	<b>TIDAL FLOODING</b>
Map area :	<b>URBAN AREA</b>
Scenario :	<b>CURRENT</b>
Figure By :	Valeria Medina
Date :	26 October 2012
Checked By :	Ricardo Santaella
Date :	26 October 2012
Approved By :	Clare Dewar
Date :	26 October 2012
Figure No. :	M9/UA/DEP/1000/006
Revision	1
Drawing Scale :	1:5,000
Plot Scale :	1:1 @ A3