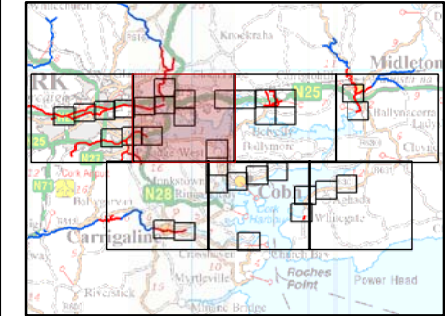
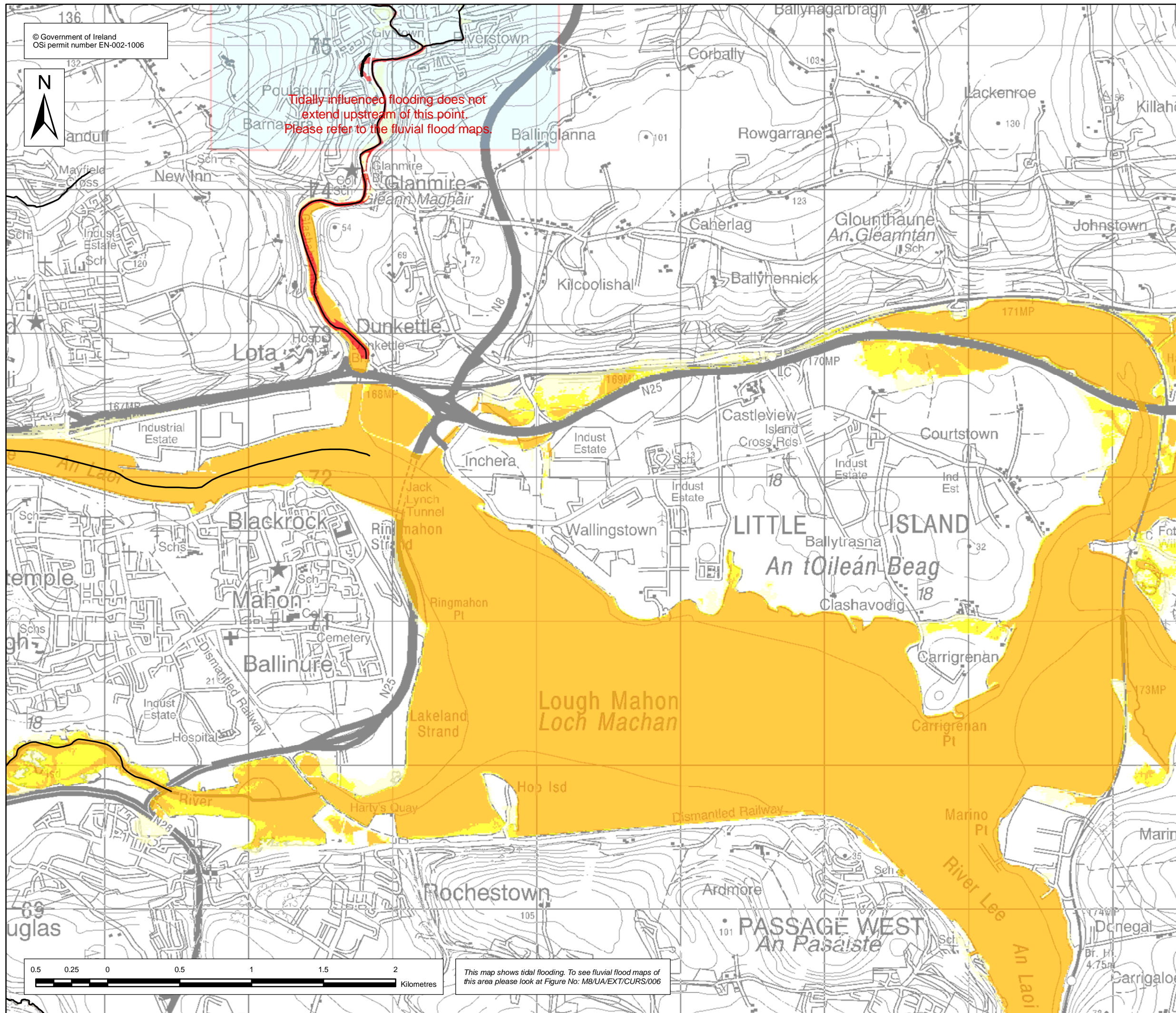


© Government of Ireland
OSi permit number EN-002-1006



Tidally influenced flooding does not extend upstream of this point. Please refer to the fluvial flood maps.



HAZARD MAP 0.5% AEP

- Legend Hazard Grid:
- Low - caution
 - Moderately dangerous for some
 - Significant danger for most people
 - Extreme danger for all
 - River Centreline

USER NOTE :
USERS OF THESE MAPS SHOULD REFER TO THE DETAILED DESCRIPTION OF THEIR DERIVATION, LIMITATIONS IN ACCURACY AND GUIDANCE AND CONDITIONS OF USE PROVIDED AT THE FRONT OF THIS BOUND VOLUME. IF THIS MAP DOES NOT FORM PART OF A BOUND VOLUME, IT SHOULD NOT BE USED FOR ANY PURPOSE.

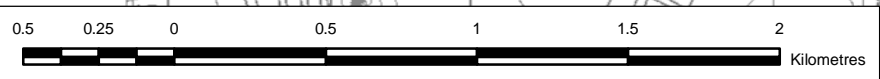
Halcrow
www.halcrow.com

Halcrow Group Ireland
3A Eastgate Road
Eastgate
Little Island
Cork
Ireland

OPW

Office of Public Works
17-19 Lower Hatch Street
Dublin 2
Ireland

Project : LEE CATCHMENT FLOOD RISK ASSESSMENT AND MANAGEMENT STUDY	
Map : HARBOUR MODEL HAZARD MAP	
Map Type :	HAZARD
Return Period :	0.5% AEP EVENT
Source :	TIDAL FLOODING
Map area :	RURAL AREA
Scenario :	CURRENT
Figure By :	Valeria Medina
Date :	19 May 2012
Checked By :	Paul Dunne
Date :	19 May 2012
Approved By :	Clare Dewar
Date :	19 May 2012
Figure No. :	M9/RA/HAZ/200/002
Revision	1
Drawing Scale :	1:25,000
Plot Scale :	1:1 @ A3



This map shows tidal flooding. To see fluvial flood maps of this area please look at Figure No: M8/UA/EXT/CURS/006