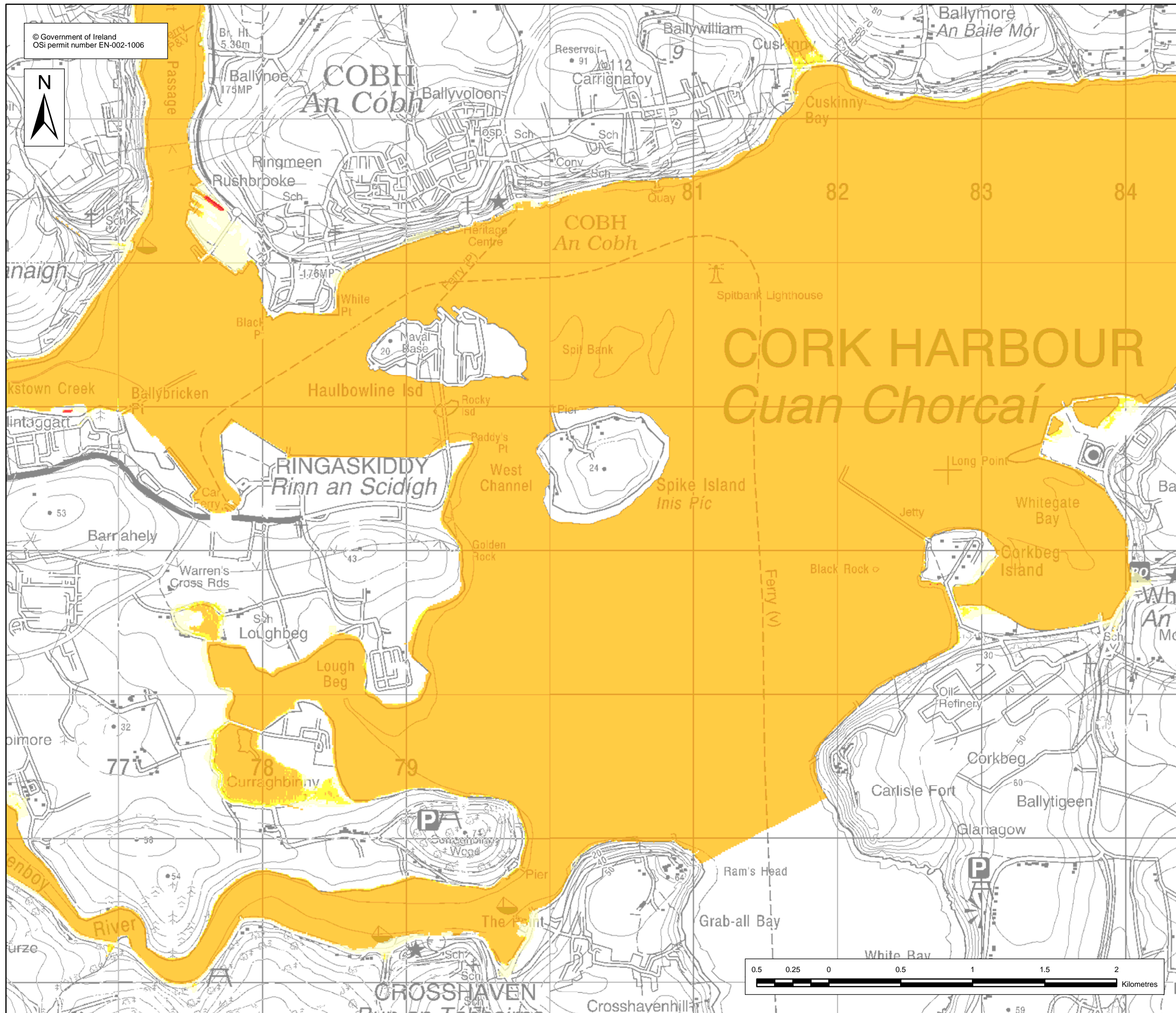
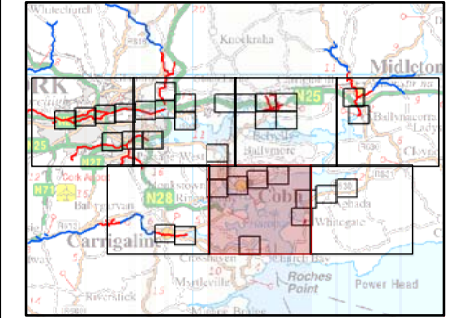


© Government of Ireland
OSi permit number EN-002-1006








Location Plan :



HAZARD MAP 0.1% AEP

Legend Hazard Grid:

-  Low - caution
-  Moderately dangerous for some
-  Significant danger for most people
-  Extreme danger for all
-  River Centreline

USER NOTE :

USERS OF THESE MAPS SHOULD REFER TO THE DETAILED DESCRIPTION OF THEIR DERIVATION, LIMITATIONS IN ACCURACY AND GUIDANCE AND CONDITIONS OF USE PROVIDED AT THE FRONT OF THIS BOUND VOLUME. IF THIS MAP DOES NOT FORM PART OF A BOUND VOLUME, IT SHOULD NOT BE USED FOR ANY PURPOSE.

Halcrow
www.halcrow.com

OPW
Office of Public Works
17-19 Lower Hatch Street
Dublin 2
Ireland

Project :	
LEE CATCHMENT FLOOD RISK ASSESSMENT AND MANAGEMENT STUDY	
Map :	
HARBOUR MODEL HAZARD MAP	
Map Type :	HAZARD
Return Period :	0.1% AEP EVENT
Source :	TIDAL FLOODING
Map area :	RURAL AREA
Scenario :	CURRENT
Figure By :	Valeria Medina
Date :	20 January 2010
Checked By :	Juan Fernandez
Date :	20 January 2010
Approved By :	Jenny Pickles
Date :	20 January 2010
Figure No. :	Revision
M9/RA/HAZ/1000/006	0
Drawing Scale :	Plot Scale :
1:25,000	1:1 @ A3