


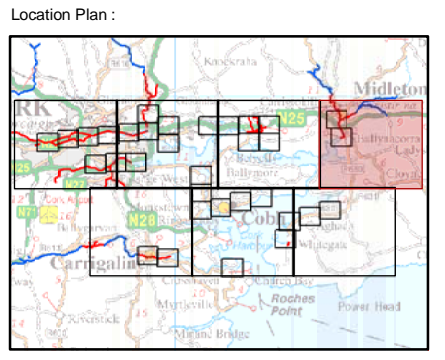
© Government of Ireland  
OSi permit number EN-002-1006



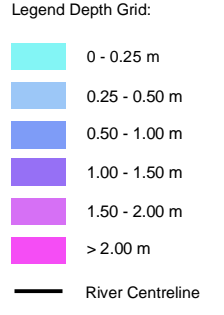
Tidally influenced flooding does not extend upstream of this point.  
Please refer to the fluvial flood maps.



This map shows tidal flooding. To see fluvial flood maps of this area please look at Figure No: M3/RA/EXT/CURS/001



**DEPTH MAP 0.5% AEP**



**USER NOTE :**  
USERS OF THESE MAPS SHOULD REFER TO THE DETAILED DESCRIPTION OF THEIR DERIVATION, LIMITATIONS IN ACCURACY AND GUIDANCE AND CONDITIONS OF USE PROVIDED AT THE FRONT OF THIS BOUND VOLUME. IF THIS MAP DOES NOT FORM PART OF A BOUND VOLUME, IT SHOULD NOT BE USED FOR ANY PURPOSE.

**Halcrow**  
www.halcrow.com

Halcrow Group Ireland  
3A Eastgate Road  
Eastgate  
Little Island  
Cork  
Ireland

**OPW**

Office of Public Works  
17-19 Lower Hatch Street  
Dublin 2  
Ireland

Project :	
LEE CATCHMENT FLOOD RISK ASSESSMENT AND MANAGEMENT STUDY	
Map :	
HARBOUR MODEL DEPTH MAP	
Map Type :	DEPTH
Return Period :	0.5% AEP EVENT
Source :	TIDAL FLOODING
Map area :	RURAL AREA
Scenario :	CURRENT
Figure By :	Valeria Medina
Date :	16 May 2012
Checked By :	Paul Dunne
Date :	16 May 2012
Approved By :	Clare Dewar
Date :	16 May 2012
Figure No. :	M9/RA/DEP/200/004
Revision	1
Drawing Scale :	1:25,000
Plot Scale :	1:1 @ A3