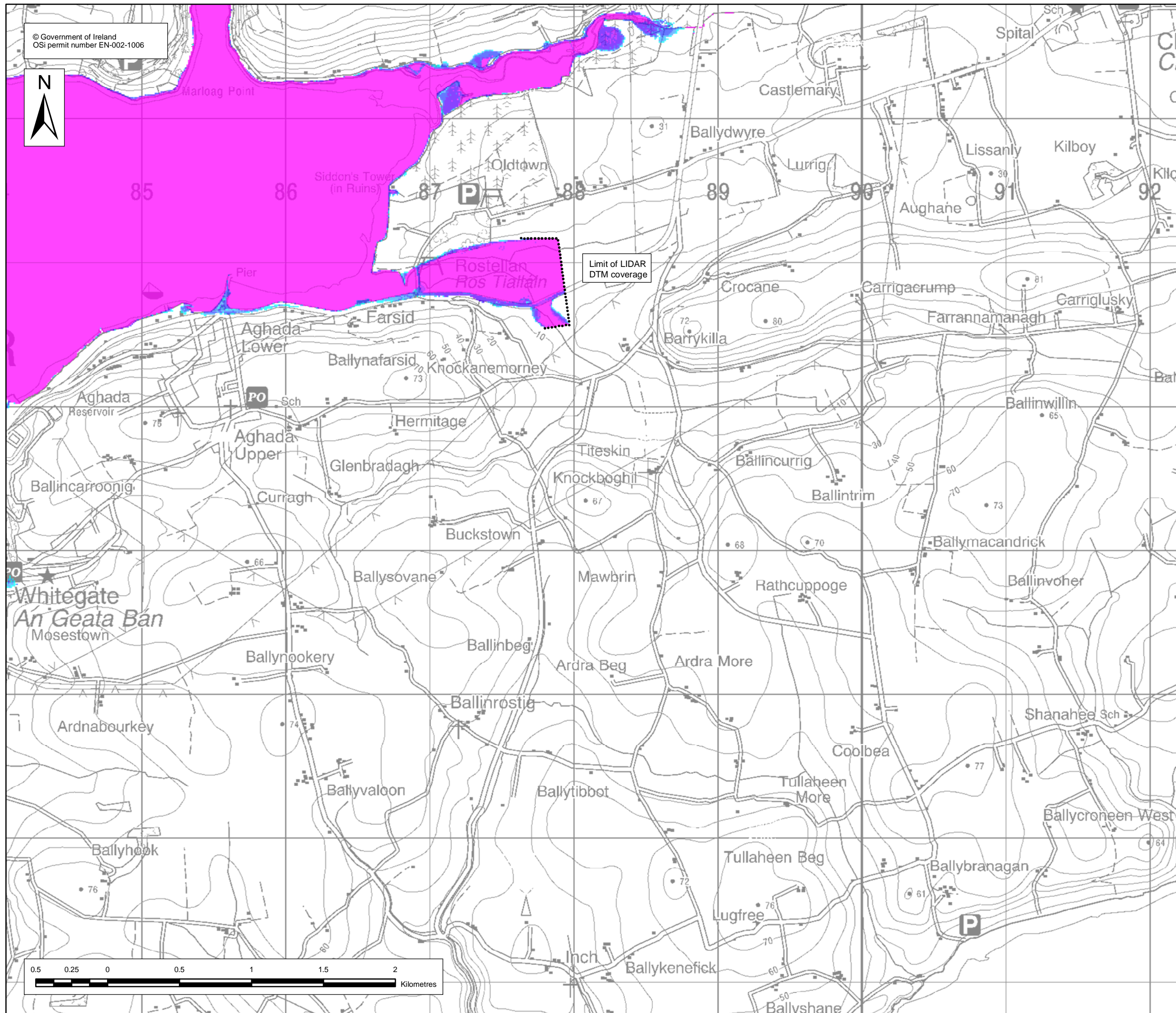
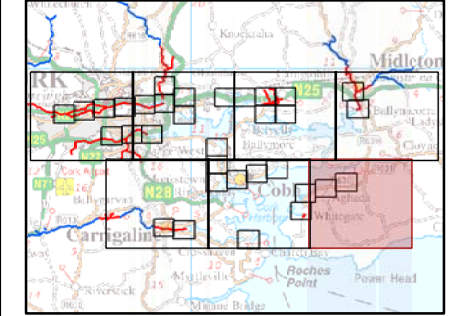


© Government of Ireland
OSi permit number EN-002-1006




Location Plan :



DEPTH MAP 10% AEP

Legend Depth Grid:



USER NOTE :

USERS OF THESE MAPS SHOULD REFER TO THE DETAILED DESCRIPTION OF THEIR DERIVATION, LIMITATIONS IN ACCURACY AND GUIDANCE AND CONDITIONS OF USE PROVIDED AT THE FRONT OF THIS BOUND VOLUME. IF THIS MAP DOES NOT FORM PART OF A BOUND VOLUME, IT SHOULD NOT BE USED FOR ANY PURPOSE.

Halcrow  **OPW**
www.halcrow.com
Halcrow Group Ireland
3A Eastgate Road
Eastgate
Little Island
Cork
Ireland

Office of Public Works
17-19 Lower Hatch Street
Dublin 2
Ireland

Project :	
LEE CATCHMENT FLOOD RISK ASSESSMENT AND MANAGEMENT STUDY	
Map :	
HARBOUR MODEL DEPTH MAP	
Map Type :	DEPTH
Return Period :	10% AEP EVENT
Source :	TIDAL FLOODING
Map area :	RURAL AREA
Scenario :	CURRENT
Figure By :	Valeria Medina
Date :	19 January 2010
Checked By :	Juan Fernandez
Date :	19 January 2010
Approved By :	Jenny Pickles
Date :	19 January 2010
Figure No. :	M9/RA/DEP/10/007
Revision :	0
Drawing Scale :	1:25,000
Plot Scale :	1:1 @ A3