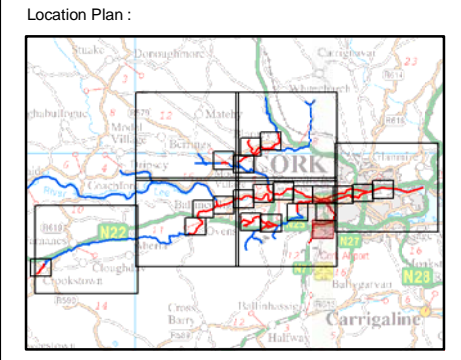
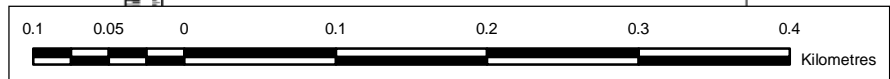
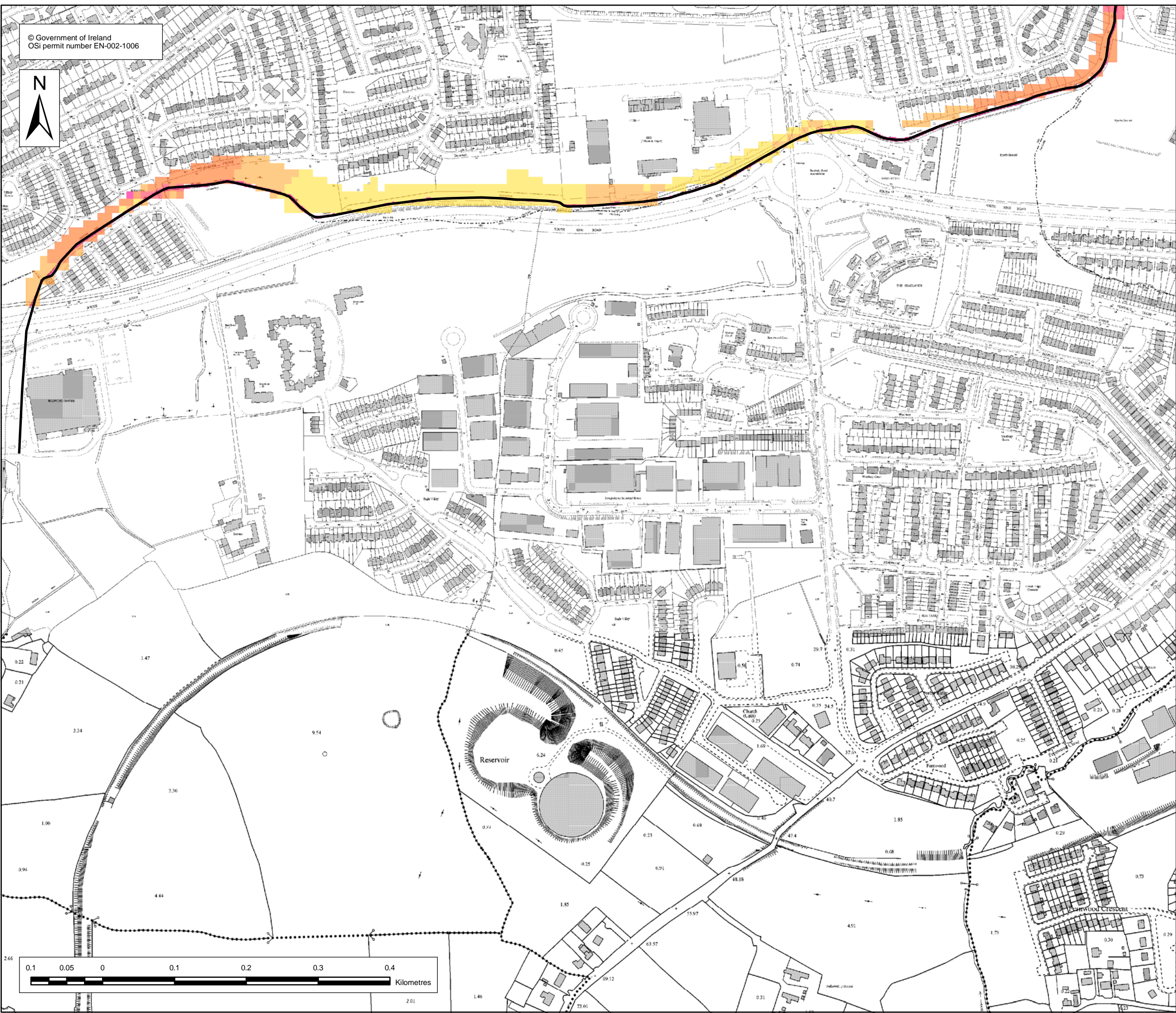


© Government of Ireland  
OSi permit number EN-002-1006



**VELOCITY MAP 10% AEP**

- Legend Velocity Grid:
- 0 - 0.25 m/s
  - 0.25 - 0.50 m/s
  - 0.50 - 1.00 m/s
  - 1.00 - 2.00 m/s
  - >2.00 m/s
  - River Centreline

USER NOTE :  
USERS OF THESE MAPS SHOULD REFER TO THE DETAILED DESCRIPTION OF THEIR DERIVATION, LIMITATIONS IN ACCURACY AND GUIDANCE AND CONDITIONS OF USE PROVIDED AT THE FRONT OF THIS BOUND VOLUME. IF THIS MAP DOES NOT FORM PART OF A BOUND VOLUME, IT SHOULD NOT BE USED FOR ANY PURPOSE.

**Halcrow**  **OPW**  
www.halcrow.com  
Halcrow Group Ireland  
3A Eastgate Road  
Eastgate  
Little Island  
Cork  
Ireland  
Office of Public Works  
17-19 Lower Hatch Street  
Dublin 2  
Ireland

Project : <b>LEE CATCHMENT FLOOD RISK ASSESSMENT AND MANAGEMENT STUDY</b>	
Map : <b>CORK CITY</b>	
Map Type : <b>VELOCITY</b>	
Return Period : <b>10% AEP EVENT</b>	
Source : <b>FLUVIAL FLOODING</b>	
Map area : <b>URBAN AREA</b>	
Scenario : <b>CURRENT</b>	
Figure By : Valeria Medina	Date : 14 May 2012
Checked By : Paul Dunne	Date : 14 May 2012
Approved By : Clare Dewar	Date : 14 May 2012
Figure No. : <b>M8/UA/VEL/10/016</b>	Revision <b>1</b>
Drawing Scale : 1:5,000	Plot Scale : 1:1 @ A3