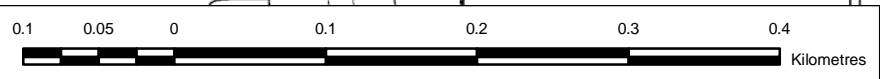
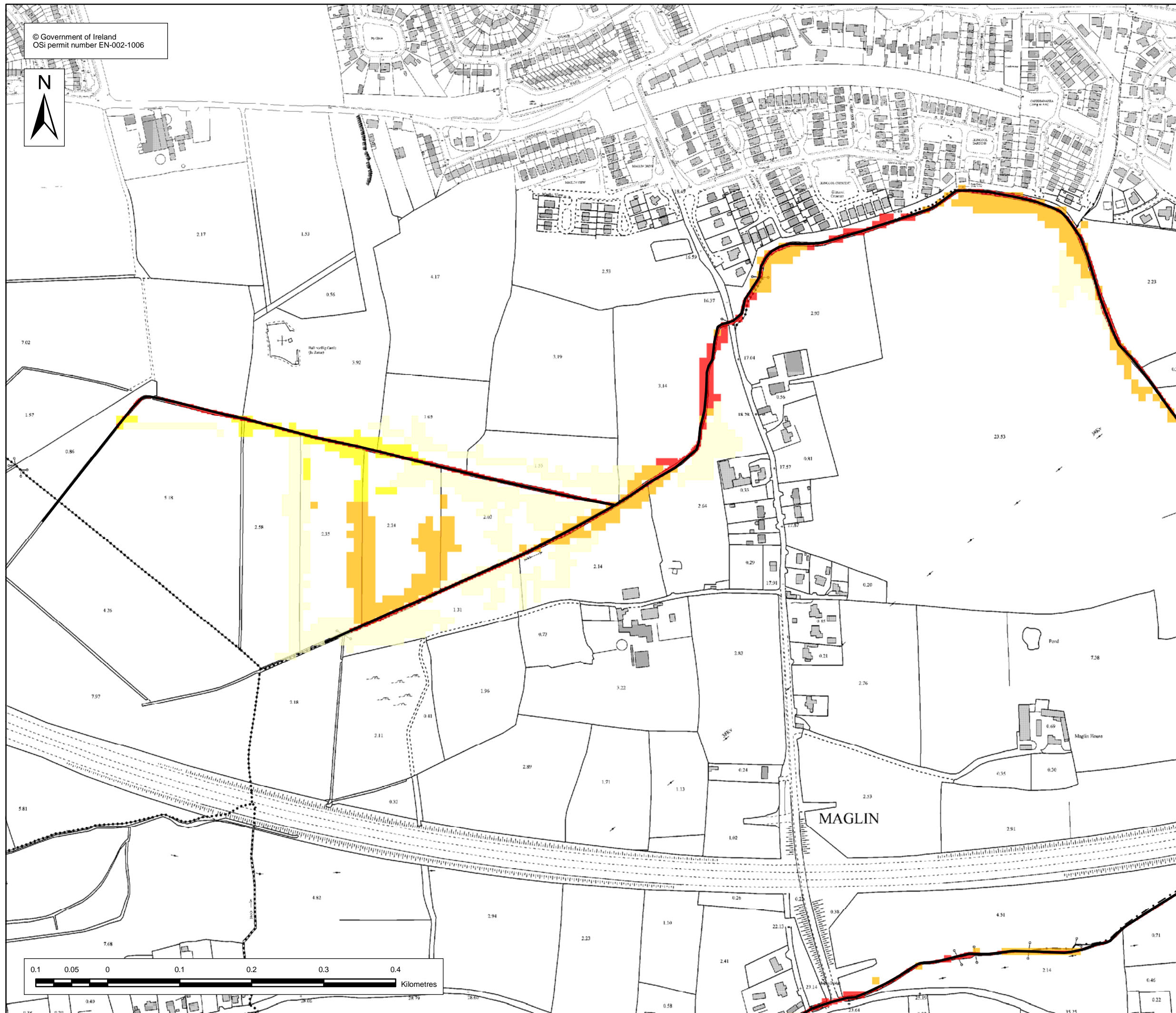
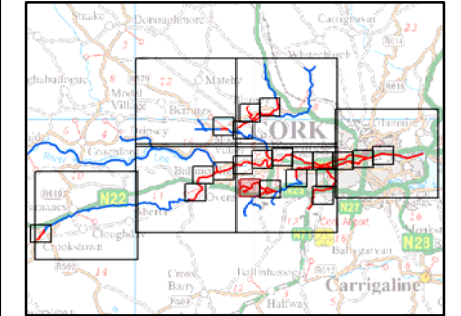


© Government of Ireland
OSi permit number EN-002-1006



Location Plan :



HAZARD MAP 1% AEP

- Legend Hazard Grid:
- Low - caution
 - Moderately dangerous for some
 - Significant danger for most people
 - Extreme danger for all
- River Centreline

USER NOTE :
USERS OF THESE MAPS SHOULD REFER TO THE DETAILED DESCRIPTION OF THEIR DERIVATION, LIMITATIONS IN ACCURACY AND GUIDANCE AND CONDITIONS OF USE PROVIDED AT THE FRONT OF THIS BOUND VOLUME. IF THIS MAP DOES NOT FORM PART OF A BOUND VOLUME, IT SHOULD NOT BE USED FOR ANY PURPOSE.

Halcrow  **OPW**
www.halcrow.com
Halcrow Group Ireland
3A Eastgate Road
Eastgate
Little Island
Cork
Ireland

Office of Public Works
17-19 Lower Hatch Street
Dublin 2
Ireland

Project : LEE CATCHMENT FLOOD RISK ASSESSMENT AND MANAGEMENT STUDY	
Map : CORK CITY	
Map Type : HAZARD	
Return Period : 1% AEP EVENT	
Source : FLUVIAL FLOODING	
Map area : URBAN AREA	
Scenario : CURRENT	
Figure By : Valeria Medina	Date : 14 May 2012
Checked By : Paul Dunne	Date : 14 May 2012
Approved By : Clare Dewar	Date : 14 May 2012
Figure No. : M8/UA/HAZ/100/013	Revision : 1
Drawing Scale : 1:5,000	Plot Scale : 1:1 @ A3