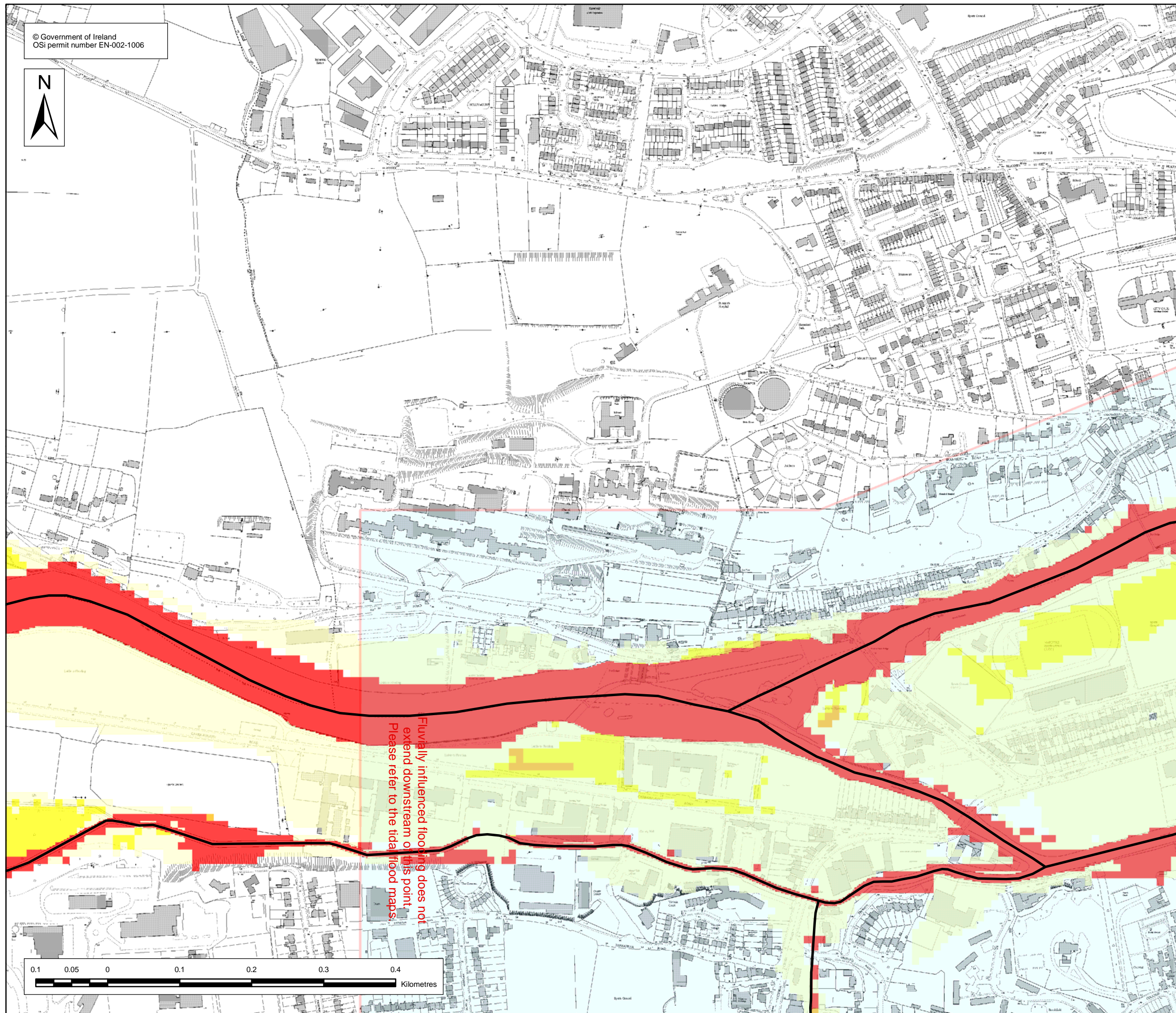
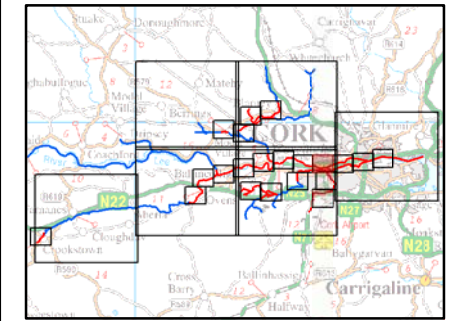


© Government of Ireland
OSi permit number EN-002-1006








Location Plan :



HAZARD MAP 0.1% AEP

Legend Hazard Grid:

-  Low - caution
-  Moderately dangerous for some
-  Significant danger for most people
-  Extreme danger for all
-  River Centreline

USER NOTE :

USERS OF THESE MAPS SHOULD REFER TO THE DETAILED DESCRIPTION OF THEIR DERIVATION, LIMITATIONS IN ACCURACY AND GUIDANCE AND CONDITIONS OF USE PROVIDED AT THE FRONT OF THIS BOUND VOLUME. IF THIS MAP DOES NOT FORM PART OF A BOUND VOLUME, IT SHOULD NOT BE USED FOR ANY PURPOSE.

 
www.halcrow.com
Halcrow Group Ireland
3A Eastgate Road
Eastgate
Little Island
Cork
Ireland
Office of Public Works
17-19 Lower Hatch Street
Dublin 2
Ireland

Project :
**LEE CATCHMENT FLOOD RISK
ASSESSMENT AND MANAGEMENT STUDY**

Map :
CORK CITY

Map Type : **HAZARD**

Return Period : **0.1% AEP EVENT**

Source : **FLUVIAL FLOODING**

Map area : **URBAN AREA**

Scenario : **CURRENT**

Figure By : Valeria Medina Date : 14 May 2012

Checked By : Paul Dunne Date : 14 May 2012

Approved By : Clare Dewar Date : 14 May 2012

Figure No. : **M8/UA/HAZ/1000/009** Revision **1**

Drawing Scale : 1:5,000 Plot Scale : 1:1 @ A3