
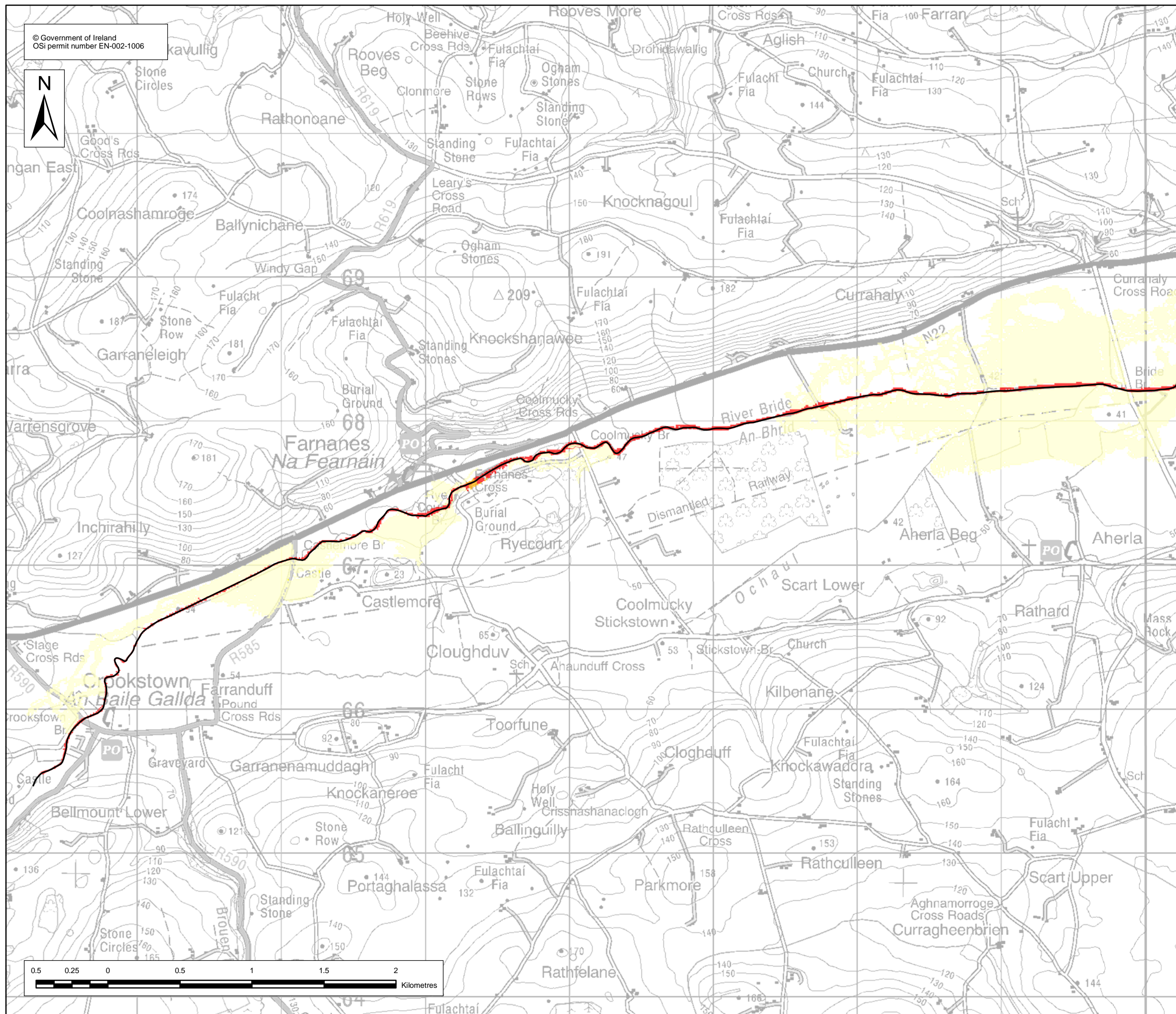
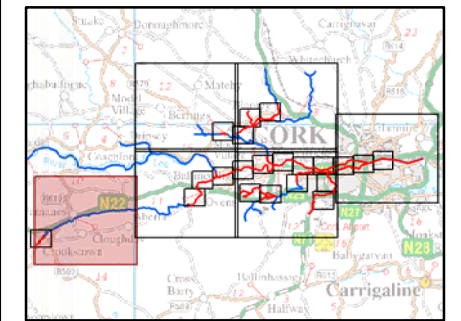


© Government of Ireland
OSi permit number EN-002-1006



Location Plan :



HAZARD MAP 1% AEP

Legend Hazard Grid:

- Low - caution
- Moderately dangerous for some
- Significant danger for most people
- Extreme danger for all
- River Centreline

USER NOTE :

USERS OF THESE MAPS SHOULD REFER TO THE DETAILED DESCRIPTION OF THEIR DERIVATION, LIMITATIONS IN ACCURACY AND GUIDANCE AND CONDITIONS OF USE PROVIDED AT THE FRONT OF THIS BOUND VOLUME. IF THIS MAP DOES NOT FORM PART OF A BOUND VOLUME, IT SHOULD NOT BE USED FOR ANY PURPOSE.

Halcrow **OPW**
 www.halcrow.com
 Halcrow Group Ireland
 3A Eastgate Road
 Eastgate
 Little Island
 Cork
 Ireland

Office of Public Works
 17-19 Lower Hatch Street
 Dublin 2
 Ireland

Project :	
LEE CATCHMENT FLOOD RISK ASSESSMENT AND MANAGEMENT STUDY	
Map :	
LOWER LEE MODEL HAZARD MAP	
Map Type :	HAZARD
Return Period :	1% AEP EVENT
Source :	FLUVIAL FLOODING
Map area :	RURAL AREA
Scenario :	CURRENT
Figure By :	Valeria Medina
Date :	14 May 2012
Checked By :	Paul Dunne
Date :	14 May 2012
Approved By :	Clare Dewar
Date :	14 May 2012
Figure No. :	M8/RA/HAZ/100/003
Revision	1
Drawing Scale :	1:25,000
Plot Scale :	1:1 @ A3