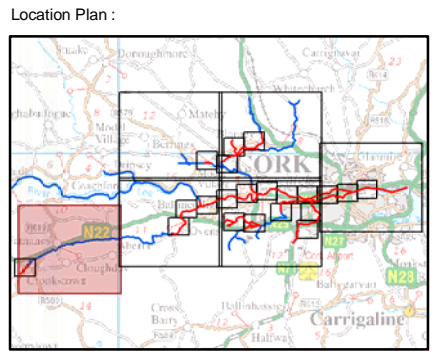
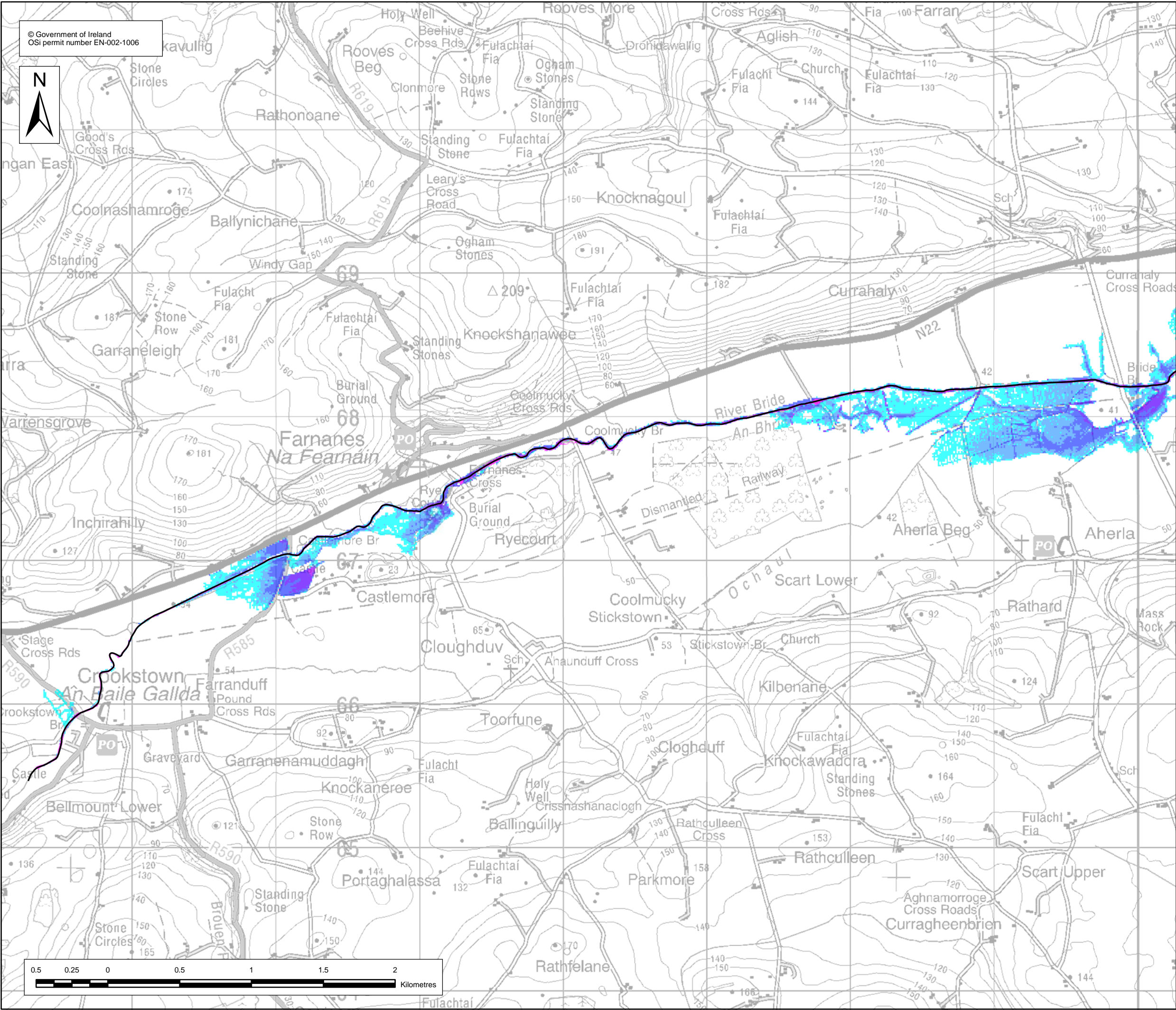
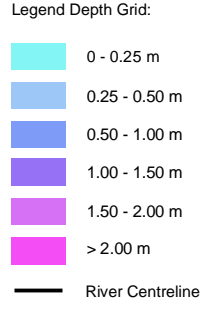


© Government of Ireland
OSi permit number EN-002-1006



DEPTH MAP 10% AEP



USER NOTE :
USERS OF THESE MAPS SHOULD REFER TO THE DETAILED DESCRIPTION OF THEIR DERIVATION, LIMITATIONS IN ACCURACY AND GUIDANCE AND CONDITIONS OF USE PROVIDED AT THE FRONT OF THIS BOUND VOLUME. IF THIS MAP DOES NOT FORM PART OF A BOUND VOLUME, IT SHOULD NOT BE USED FOR ANY PURPOSE.



www.halcrow.com
Halcrow Group Ireland
3A Eastgate Road
Eastgate
Little Island
Cork
Ireland



Office of Public Works
17-19 Lower Hatch Street
Dublin 2
Ireland

Project :	
LEE CATCHMENT FLOOD RISK ASSESSMENT AND MANAGEMENT STUDY	
Map :	
LOWER LEE MODEL DEPTH MAP	
Map Type :	DEPTH
Return Period :	10% AEP EVENT
Source :	FLUVIAL FLOODING
Map area :	RURAL AREA
Scenario :	CURRENT
Figure By :	Valeria Medina
Date :	14 May 2012
Checked By :	Paul Dunne
Date :	14 May 2012
Approved By :	Clare Dewar
Date :	14 May 2012
Figure No. :	Revision
M8/RA/DEP/10/003	1
Drawing Scale :	1:25,000
Plot Scale :	1:1 @ A3

