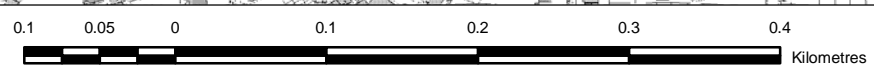
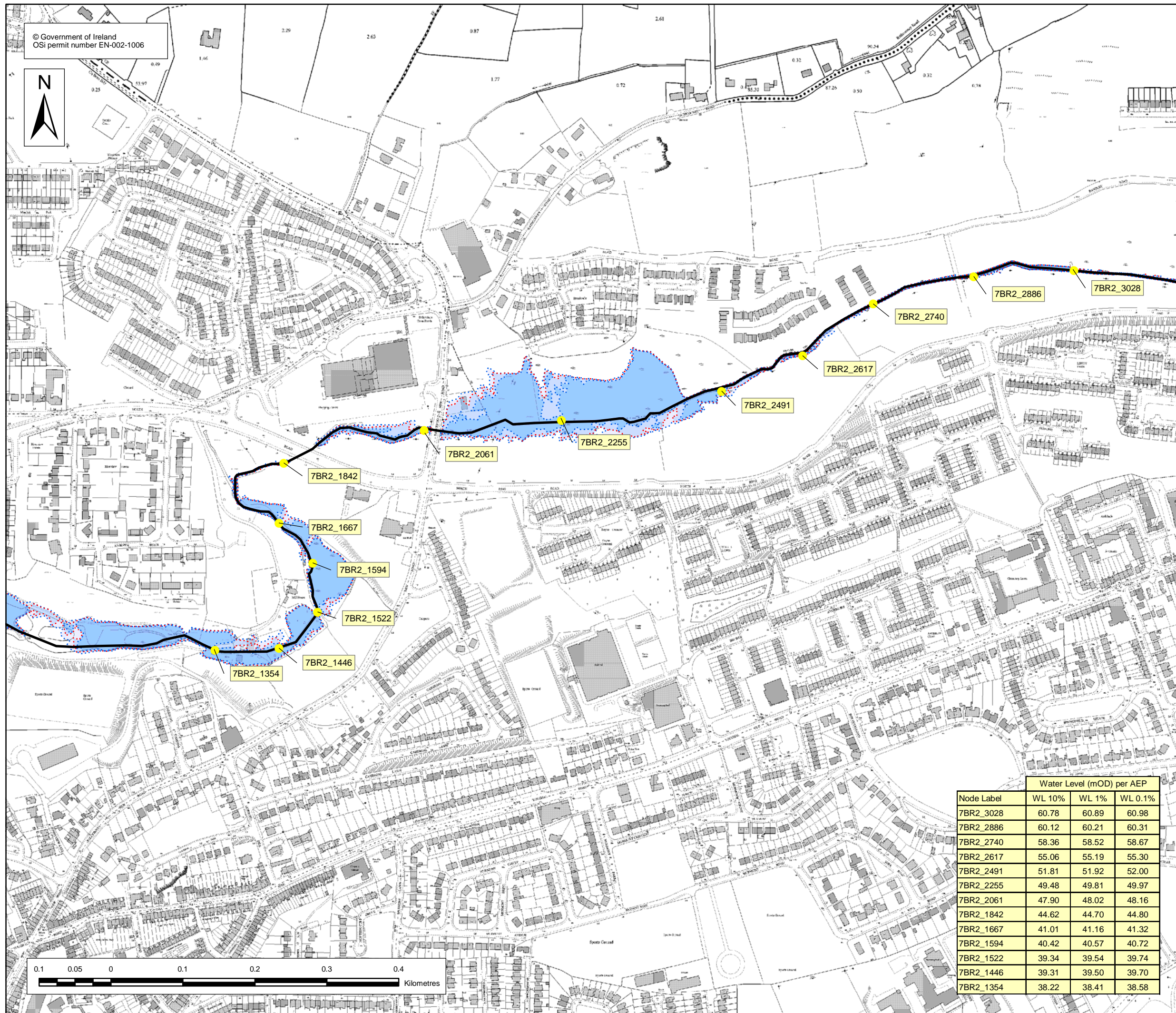
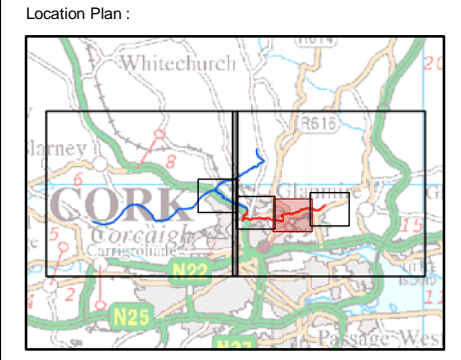


© Government of Ireland  
OSi permit number EN-002-1006



Node Label	Water Level (mOD) per AEP		
	WL 10%	WL 1%	WL 0.1%
7BR2_3028	60.78	60.89	60.98
7BR2_2886	60.12	60.21	60.31
7BR2_2740	58.36	58.52	58.67
7BR2_2617	55.06	55.19	55.30
7BR2_2491	51.81	51.92	52.00
7BR2_2255	49.48	49.81	49.97
7BR2_2061	47.90	48.02	48.16
7BR2_1842	44.62	44.70	44.80
7BR2_1667	41.01	41.16	41.32
7BR2_1594	40.42	40.57	40.72
7BR2_1522	39.34	39.54	39.74
7BR2_1446	39.31	39.50	39.70
7BR2_1354	38.22	38.41	38.58



**EXTENT MAP**

Legend:

- 10 % AEP Flood Extent (1 in 10 chance in any given year)
- 1 % AEP Flood Extent (1 in 100 chance in any given year)
- 0.1 % AEP Flood Extent (1 in 1000 chance in any given year)
- High Confidence (<20m) (10% AEP)
- Medium Confidence (<40m) (10% AEP)
- Low Confidence (>40m) (10% and 0.1% AEP)
- High Confidence (<20m) (1% AEP)
- Medium Confidence (<40m) (1% AEP)
- Low Confidence (>40m) (1% AEP)
- River Centreline
- Node Point
- Node Label (refer to table)

USER NOTE :  
USERS OF THESE MAPS SHOULD REFER TO THE DETAILED DESCRIPTION OF THEIR DERIVATION, LIMITATIONS IN ACCURACY AND GUIDANCE AND CONDITIONS OF USE PROVIDED AT THE FRONT OF THIS BOUND VOLUME. IF THIS MAP DOES NOT FORM PART OF A BOUND VOLUME, IT SHOULD NOT BE USED FOR ANY PURPOSE.

Halcrow Group Ireland  
3A Eastgate Road  
Eastgate  
Little Island  
Cork  
Ireland

Office of Public Works  
17-19 Lower Hatch Street  
Dublin 2  
Ireland

Project :  
**LEE CATCHMENT FLOOD RISK ASSESSMENT AND MANAGEMENT STUDY**

Map :  
**CORK CITY NORTH**

Map Type : FLOOD EXTENT  
Source : FLUVIAL FLOODING  
Map area : URBAN AREA  
Scenario : MID RANGE FUTURE SCENARIO

Figure By : Valeria Medina Date : 22 June 2012  
Checked By : Paul Dunne Date : 22 June 2012  
Approved By : Clare Dewar Date : 22 June 2012

Figure No. : M7/UA/EXT/MRFS/003  
Revision : 1

Drawing Scale : 1:5,000 Plot Scale : 1:1 @ A3