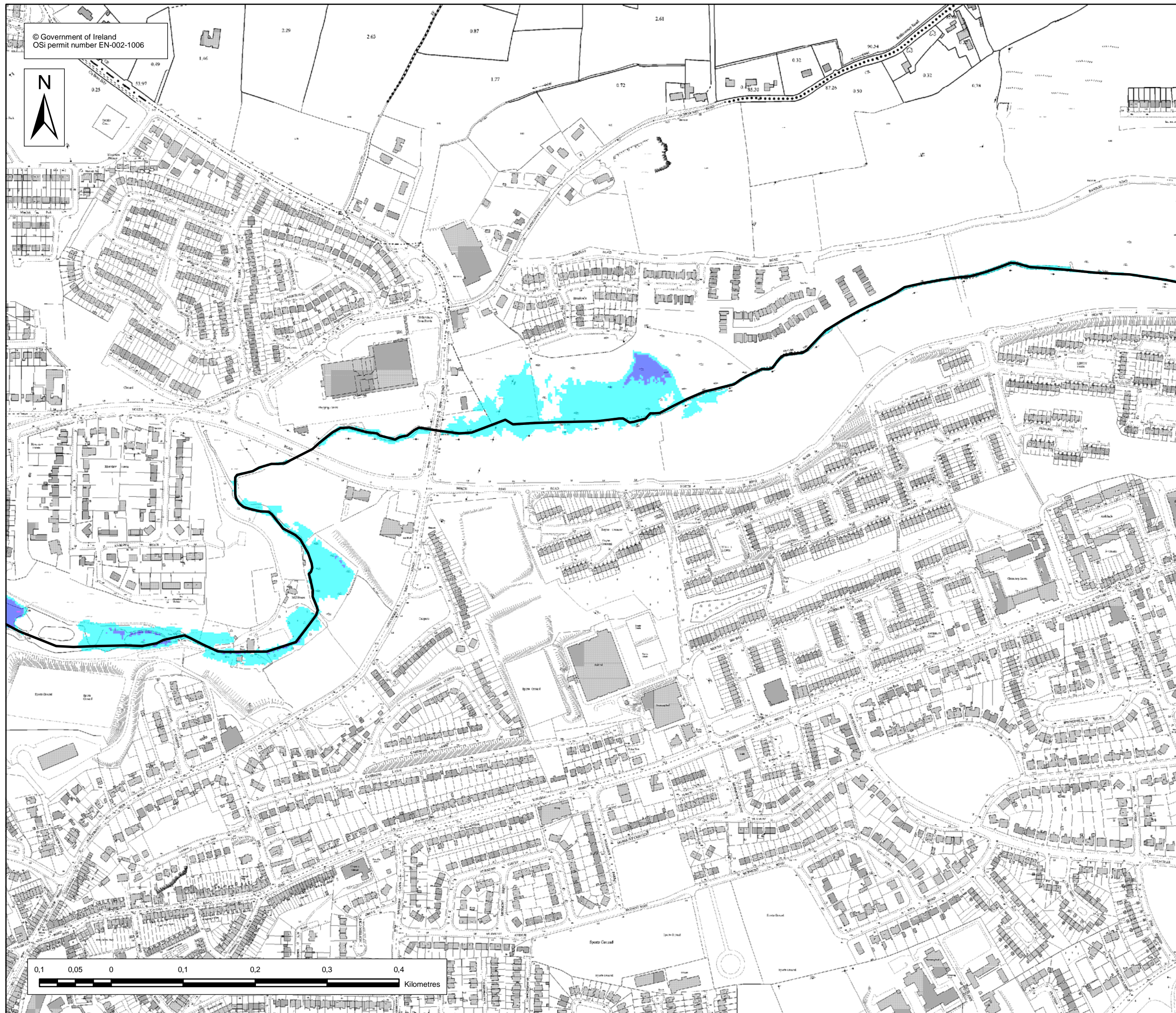
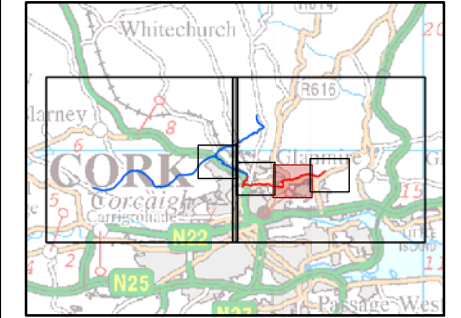


© Government of Ireland
OSi permit number EN-002-1006










Location Plan :



DEPTH MAP 1% AEP

Legend Depth Grid:

-  0 - 0.25 m
-  0.25 - 0.50 m
-  0.50 - 1.00 m
-  1.00 - 1.50 m
-  1.50 - 2.00 m
-  > 2.00 m
-  River Centreline

USER NOTE :

USERS OF THESE MAPS SHOULD REFER TO THE DETAILED DESCRIPTION OF THEIR DERIVATION, LIMITATIONS IN ACCURACY AND GUIDANCE AND CONDITIONS OF USE PROVIDED AT THE FRONT OF THIS BOUND VOLUME. IF THIS MAP DOES NOT FORM PART OF A BOUND VOLUME, IT SHOULD NOT BE USED FOR ANY PURPOSE.

Halcrow  **OPW**
www.halcrow.com
Halcrow Group Ireland
3A Eastgate Road
Eastgate
Little Island
Cork
Ireland
Office of Public Works
17-19 Lower Hatch Street
Dublin 2
Ireland

Project :
**LEE CATCHMENT FLOOD RISK
ASSESSMENT AND MANAGEMENT STUDY**

Map :
CORK CITY NORTH

Map Type : **DEPTH**

Return Period : **1% AEP EVENT**

Source : **FLUVIAL FLOODING**

Map area : **URBAN AREA**

Scenario : **CURRENT**

Figure By : Valeria Medina Date : 20 January 2010

Checked By : Juan Fernandez Date : 20 January 2010

Approved By : Jenny Pickles Date : 20 January 2010

Figure No. : **M7/UA/DEP/100/003** Revision **0**

Drawing Scale : 1:5,000 Plot Scale : 1:1 @ A3