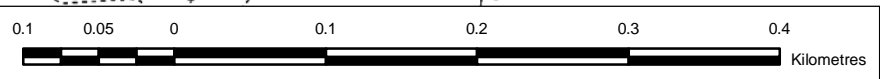
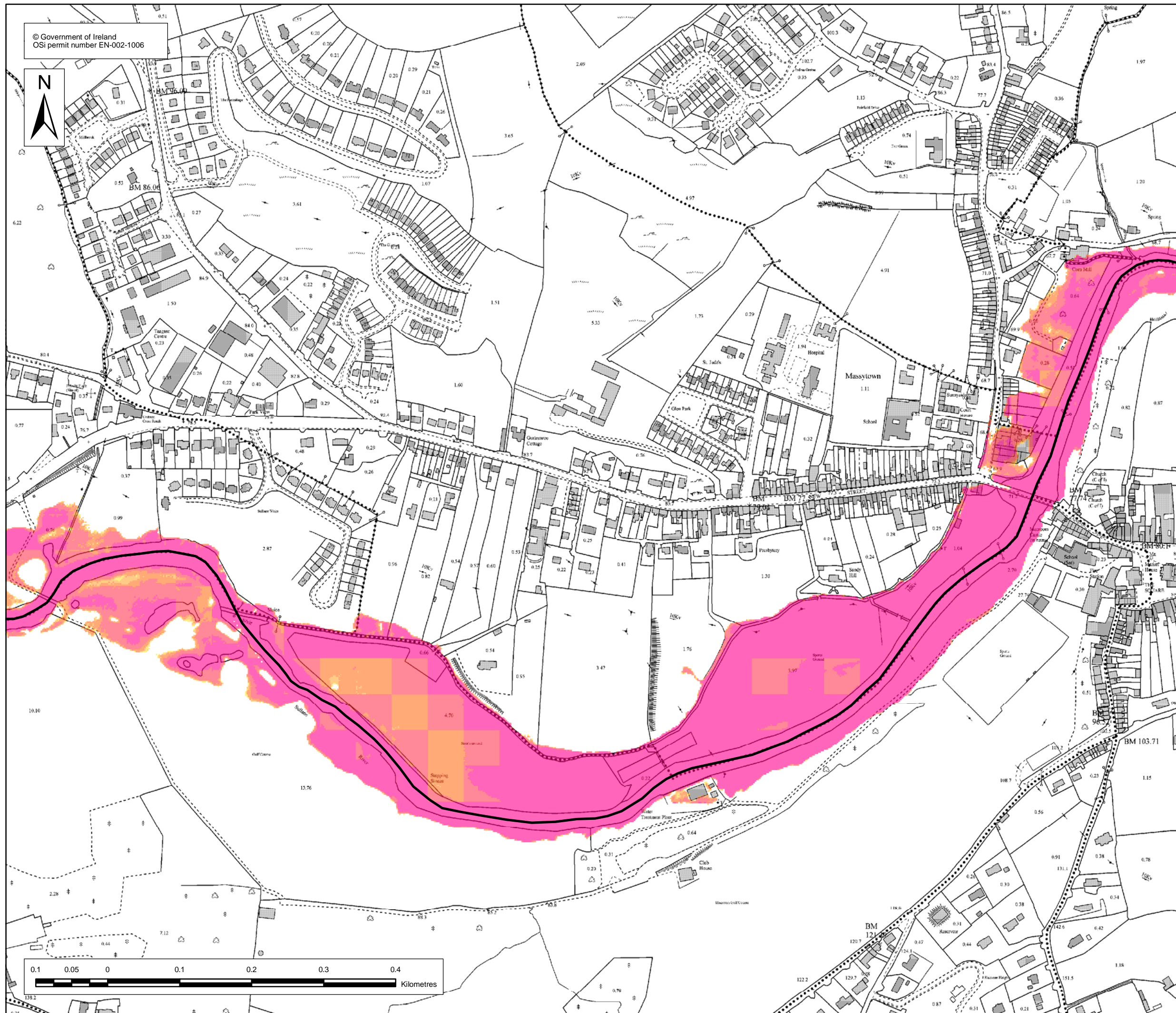
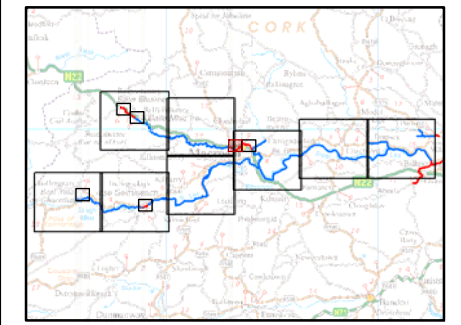


© Government of Ireland  
OSi permit number EN-002-1006



Location Plan :



**VELOCITY MAP 10% AEP**

Legend Velocity Grid:

- 0 - 0.25 m/s
- 0.25 - 0.50 m/s
- 0.50 - 1.00 m/s
- 1.00 - 2.00 m/s
- >2.00 m/s
- River Centreline

**USER NOTE :**

USERS OF THESE MAPS SHOULD REFER TO THE DETAILED DESCRIPTION OF THEIR DERIVATION, LIMITATIONS IN ACCURACY AND GUIDANCE AND CONDITIONS OF USE PROVIDED AT THE FRONT OF THIS BOUND VOLUME. IF THIS MAP DOES NOT FORM PART OF A BOUND VOLUME, IT SHOULD NOT BE USED FOR ANY PURPOSE.



www.halcrow.com

Halcrow Group Ireland  
3A Eastgate Road  
Eastgate  
Little Island  
Cork  
Ireland



Office of Public Works  
17-19 Lower Hatch Street  
Dublin 2  
Ireland

Project :	
LEE CATCHMENT FLOOD RISK ASSESSMENT AND MANAGEMENT STUDY	
Map :	
MACROOM	
Map Type :	
VELOCITY	
Return Period :	
10% AEP EVENT	
Source :	
FLUVIAL FLOODING	
Map area :	
URBAN AREA	
Scenario :	
CURRENT	
Figure By :	Date :
Valeria Medina	03 May 2012
Checked By :	Date :
Paul Dunne	03 May 2012
Approved By :	Date :
Clare Dewar	03 May 2012
Figure No. :	Revision
M5/UA/VEL/10/005	1
Drawing Scale :	Plot Scale :
1:5,000	1:1 @ A3