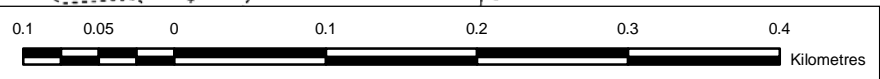
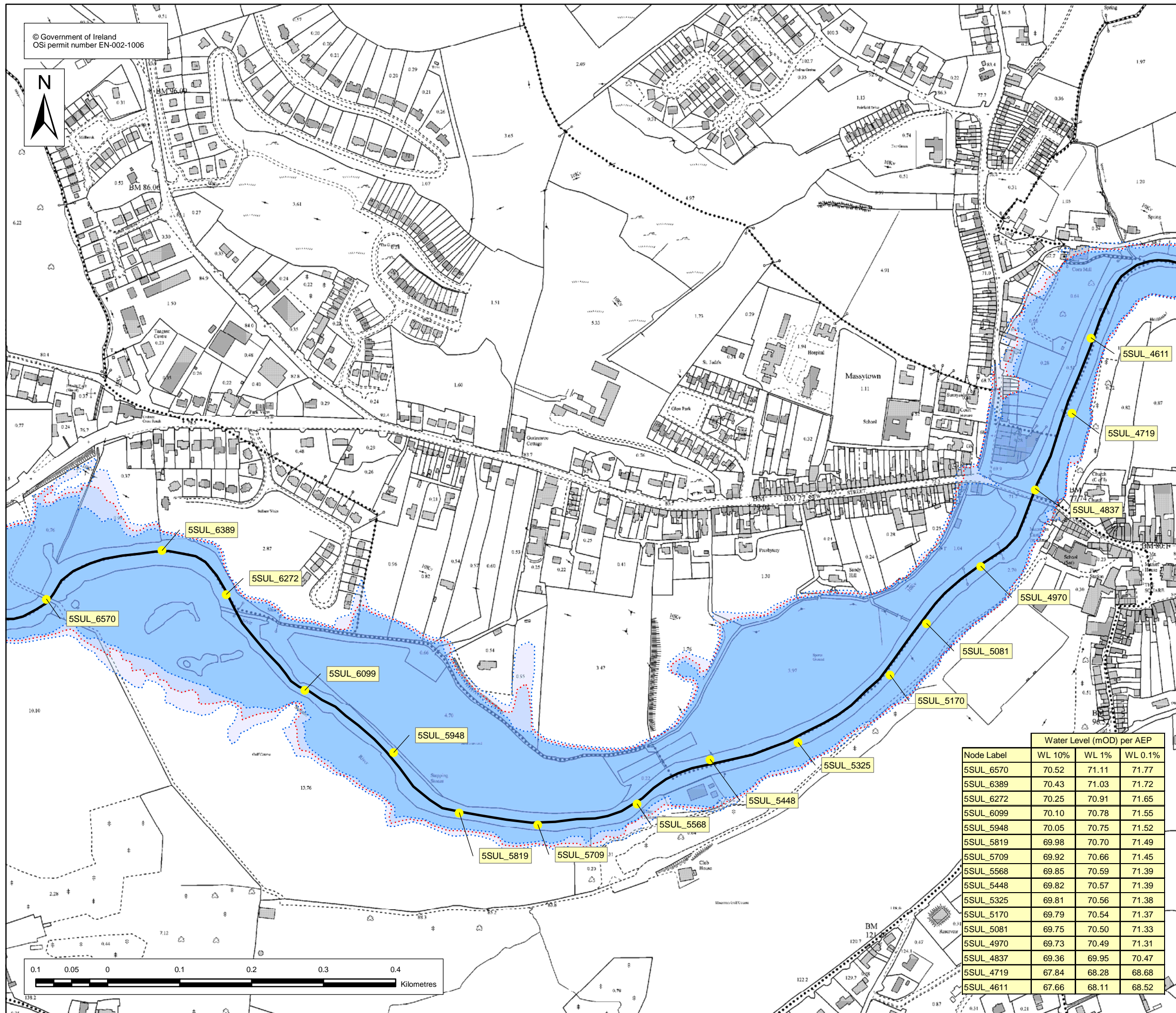
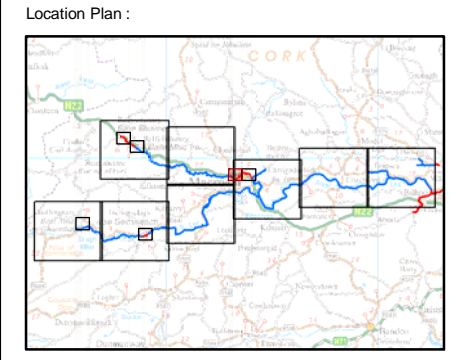


© Government of Ireland
OSi permit number EN-002-1006



Node Label	Water Level (mOD) per AEP		
	WL 10%	WL 1%	WL 0.1%
5SUL_6570	70.52	71.11	71.77
5SUL_6389	70.43	71.03	71.72
5SUL_6272	70.25	70.91	71.65
5SUL_6099	70.10	70.78	71.55
5SUL_5948	70.05	70.75	71.52
5SUL_5819	69.98	70.70	71.49
5SUL_5709	69.92	70.66	71.45
5SUL_5568	69.85	70.59	71.39
5SUL_5448	69.82	70.57	71.39
5SUL_5325	69.81	70.56	71.38
5SUL_5170	69.79	70.54	71.37
5SUL_5081	69.75	70.50	71.33
5SUL_4970	69.73	70.49	71.31
5SUL_4837	69.36	69.95	70.47
5SUL_4719	67.84	68.28	68.68
5SUL_4611	67.66	68.11	68.52



EXTENT MAP

- Legend:
- 10 % AEP Flood Extent (1 in 10 chance in any given year)
 - 1 % AEP Flood Extent (1 in 100 chance in any given year)
 - 0.1 % AEP Flood Extent (1 in 1000 chance in any given year)
 - High Confidence (<20m) (10% AEP)
 - Medium Confidence (<40m) (10% AEP)
 - Low Confidence (>40m) (10% and 0.1% AEP)
 - High Confidence (<20m) (1% AEP)
 - Medium Confidence (<40m) (1% AEP)
 - Low Confidence (>40m) (1% AEP)
 - River Centreline
 - Node Point
 - Node Label (refer to table)

USER NOTE :
USERS OF THESE MAPS SHOULD REFER TO THE DETAILED DESCRIPTION OF THEIR DERIVATION, LIMITATIONS IN ACCURACY AND GUIDANCE AND CONDITIONS OF USE PROVIDED AT THE FRONT OF THIS BOUND VOLUME. IF THIS MAP DOES NOT FORM PART OF A BOUND VOLUME, IT SHOULD NOT BE USED FOR ANY PURPOSE.

Halcrow Group Ireland
3A Eastgate Road
Eastgate
Little Island
Cork
Ireland

Office of Public Works
17-19 Lower Hatch Street
Dublin 2
Ireland

Project :
LEE CATCHMENT FLOOD RISK ASSESSMENT AND MANAGEMENT STUDY

Map :
MACROOM

Map Type : FLOOD EXTENT
Source : FLUVIAL FLOODING
Map area : URBAN AREA
Scenario : MID RANGE FUTURE SCENARIO

Figure By : Valeria Medina Date : 22 June 2012
Checked By : Paul Dunne Date : 22 June 2012
Approved By : Clare Dewar Date : 22 June 2012

Figure No. : M5/UA/EXT/MRFS/005 Revision : 1

Drawing Scale : 1:5,000 Plot Scale : 1:1 @ A3