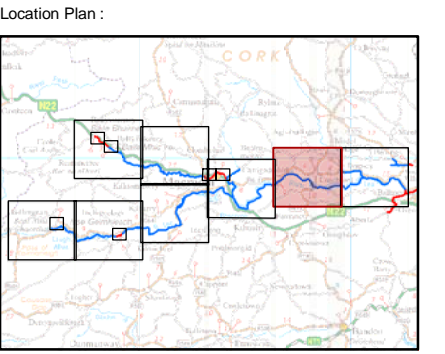

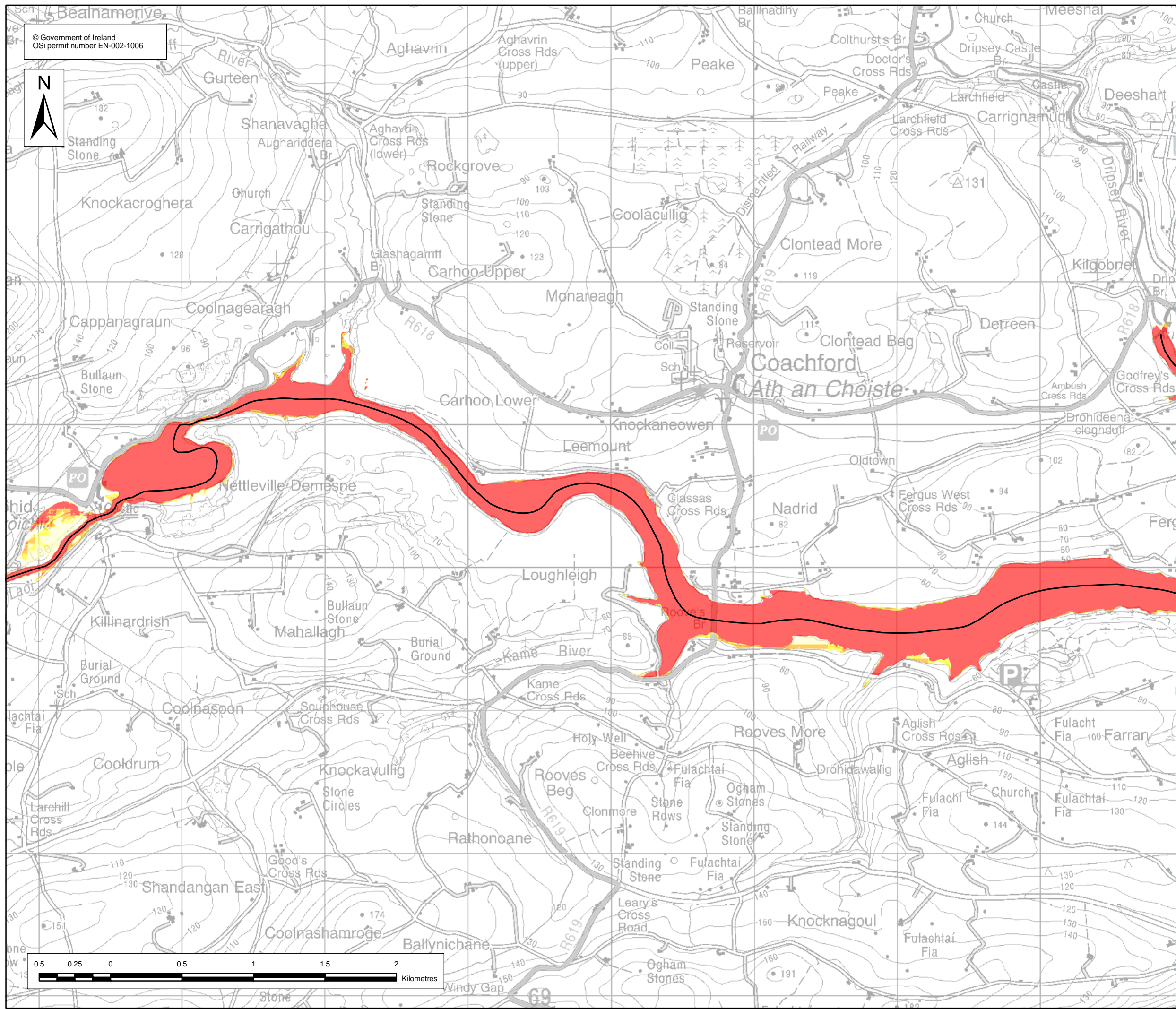


© Government of Ireland
OSi permit number EN-002-1006



HAZARD MAP 10% AEP

- Legend Hazard Grid:
- Low - caution
 - Moderately dangerous for some
 - Significant danger for most people
 - Extreme danger for all
 - River Centreline

USER NOTE :
USERS OF THESE MAPS SHOULD REFER TO THE DETAILED DESCRIPTION OF THEIR DERIVATION, LIMITATIONS IN ACCURACY AND GUIDANCE AND CONDITIONS OF USE PROVIDED AT THE FRONT OF THIS BOUND VOLUME. IF THIS MAP DOES NOT FORM PART OF A BOUND VOLUME, IT SHOULD NOT BE USED FOR ANY PURPOSE.



www.halcrow.com

Halcrow Group Ireland
3A Eastgate Road
Eastgate
Little Island
Cork
Ireland



Office of Public Works
17-19 Lower Hatch Street
Dublin 2
Ireland

Project :			
LEE CATCHMENT FLOOD RISK ASSESSMENT AND MANAGEMENT STUDY			
Map :			
UPPER LEE MODEL HAZARD MAP			
Map Type :	HAZARD		
Return Period :	10% AEP EVENT		
Source :	FLUVIAL FLOODING		
Map area :	RURAL AREA		
Scenario :	CURRENT		
Figure By :	Valeria Medina	Date :	28 May 2012
Checked By :	Paul Dunne	Date :	28 May 2012
Approved By :	Clare Dewar	Date :	28 May 2012
Figure No. :	M5/RA/HAZ/10/007	Revision	1
Drawing Scale :	1:25,000	Plot Scale :	1:1 @ A3