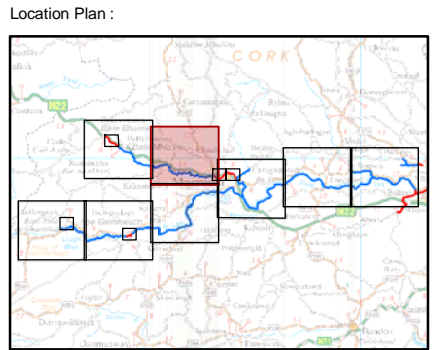

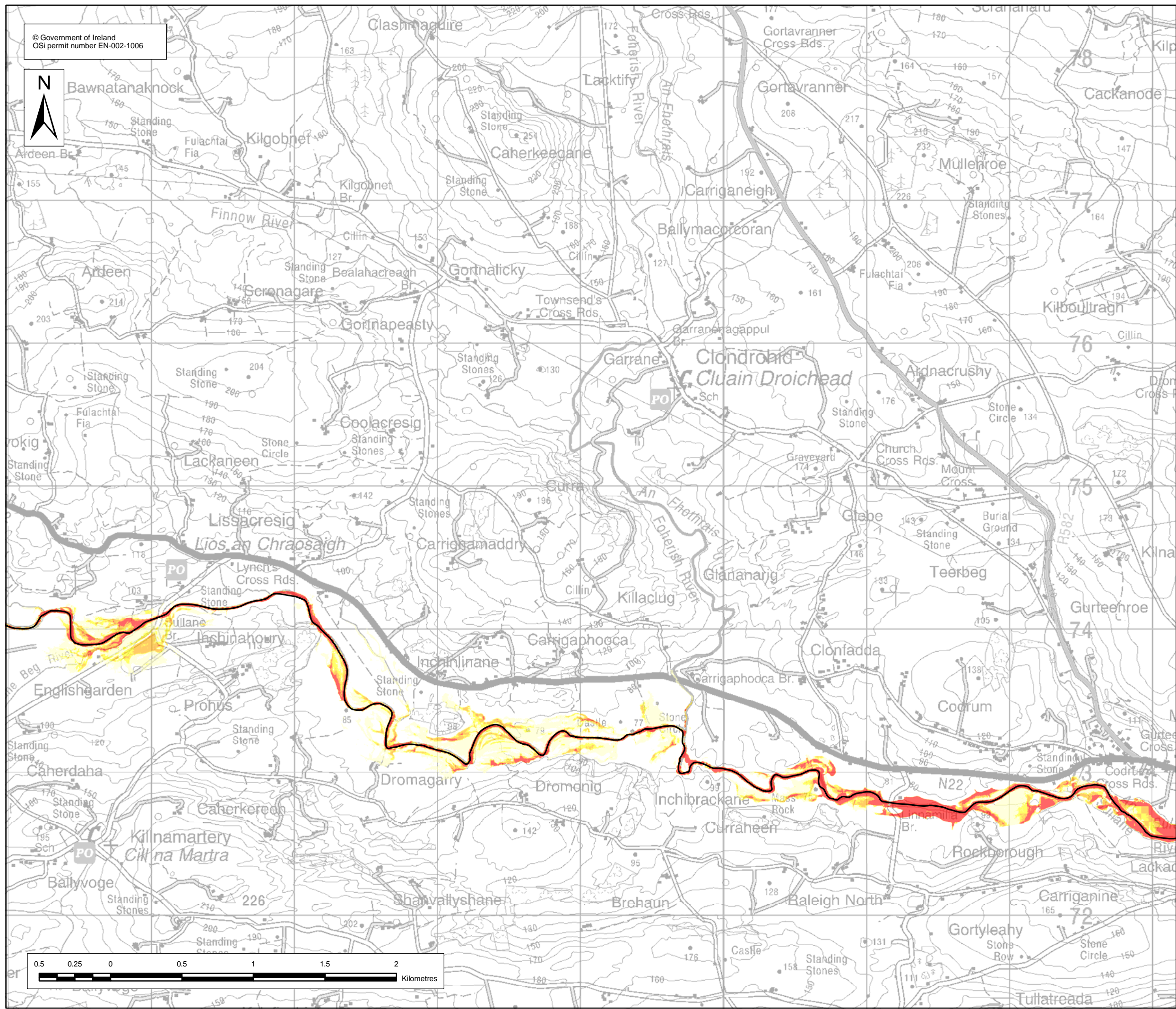


© Government of Ireland  
OSi permit number EN-002-1006



**HAZARD MAP 10% AEP**

- Legend Hazard Grid:
- Low - caution
  - Moderately dangerous for some
  - Significant danger for most people
  - Extreme danger for all
  - River Centreline

USER NOTE :  
USERS OF THESE MAPS SHOULD REFER TO THE DETAILED DESCRIPTION OF THEIR DERIVATION, LIMITATIONS IN ACCURACY AND GUIDANCE AND CONDITIONS OF USE PROVIDED AT THE FRONT OF THIS BOUND VOLUME. IF THIS MAP DOES NOT FORM PART OF A BOUND VOLUME, IT SHOULD NOT BE USED FOR ANY PURPOSE.

Halcrow Group Ireland  
3A Eastgate Road  
Eastgate  
Little Island  
Cork  
Ireland

Office of Public Works  
17-19 Lower Hatch Street  
Dublin 2  
Ireland

Project : <b>LEE CATCHMENT FLOOD RISK ASSESSMENT AND MANAGEMENT STUDY</b>			
Map : <b>UPPER LEE MODEL HAZARD MAP</b>			
Map Type :	HAZARD		
Return Period :	10% AEP EVENT		
Source :	FLUVIAL FLOODING		
Map area :	RURAL AREA		
Scenario :	CURRENT		
Figure By :	Valeria Medina	Date :	19 January 2010
Checked By :	Juan Fernandez	Date :	19 January 2010
Approved By :	Jenny Pickles	Date :	19 January 2010
Figure No. :	M5/RA/HAZ/10/005	Revision	0
Drawing Scale :	1:25,000	Plot Scale :	1:1 @ A3