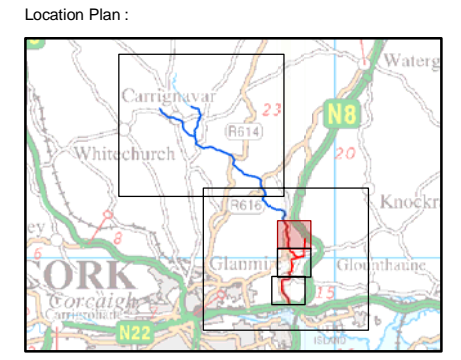
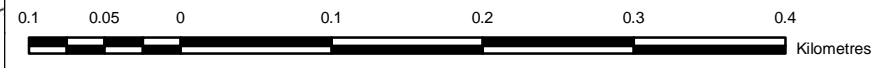
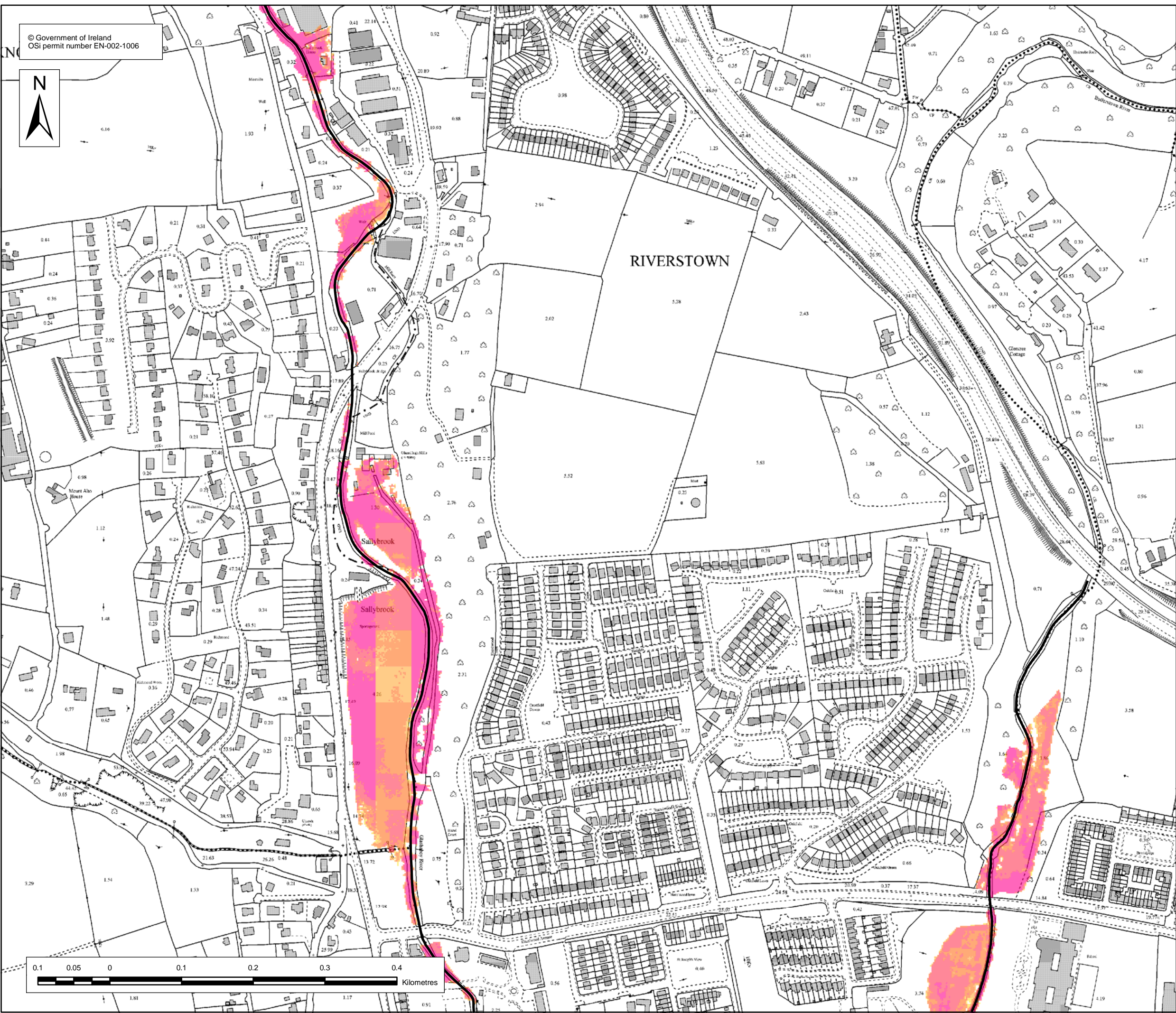


© Government of Ireland
OSi permit number EN-002-1006



VELOCITY MAP 0.1% AEP

- Legend Velocity Grid:
- 0 - 0.25 m/s
 - 0.25 - 0.50 m/s
 - 0.50 - 1.00 m/s
 - 1.00 - 2.00 m/s
 - >2.00 m/s
 - River Centreline

USER NOTE :
USERS OF THESE MAPS SHOULD REFER TO THE DETAILED DESCRIPTION OF THEIR DERIVATION, LIMITATIONS IN ACCURACY AND GUIDANCE AND CONDITIONS OF USE PROVIDED AT THE FRONT OF THIS BOUND VOLUME. IF THIS MAP DOES NOT FORM PART OF A BOUND VOLUME, IT SHOULD NOT BE USED FOR ANY PURPOSE.

Halcrow **OPW**
www.halcrow.com
Halcrow Group Ireland
3A Eastgate Road
Eastgate
Little Island
Cork
Ireland
Office of Public Works
17-19 Lower Hatch Street
Dublin 2
Ireland

Project :
LEE CATCHMENT FLOOD RISK ASSESSMENT AND MANAGEMENT STUDY

Map :
GLANMIRE / SALLYBROOK

Map Type : VELOCITY
Return Period : 0.1% AEP EVENT
Source : FLUVIAL FLOODING
Map area : URBAN AREA
Scenario : CURRENT

Figure By : Valeria Medina Date : 22 January 2010
Checked By : Juan Fernandez Date : 22 January 2010
Approved By : Jenny Pickles Date : 22 January 2010

Figure No. : M4/UA/VEL/1000/001 Revision : 0
Drawing Scale : 1:5,000 Plot Scale : 1:1 @ A3