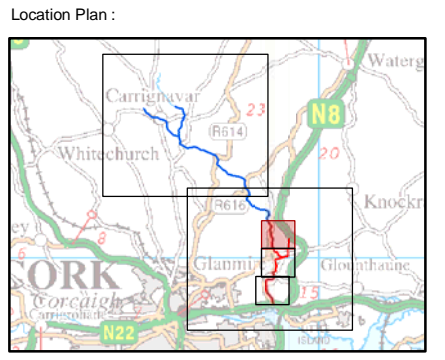
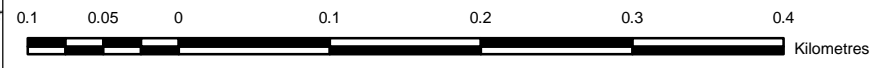
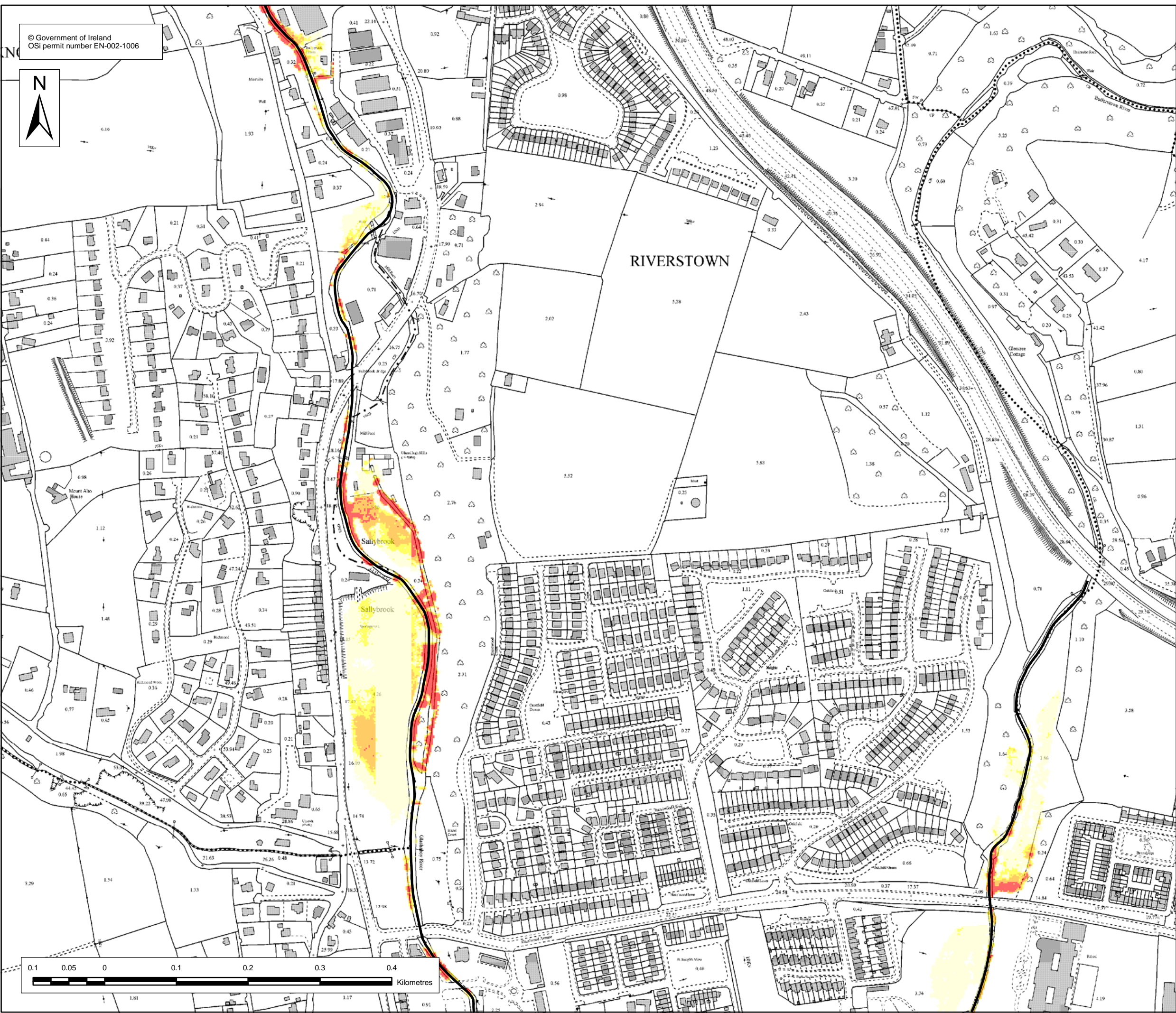


© Government of Ireland
OSi permit number EN-002-1006



HAZARD MAP 1% AEP

- Legend Hazard Grid:
- Low - caution
 - Moderately dangerous for some
 - Significant danger for most people
 - Extreme danger for all
- River Centreline

USER NOTE :
USERS OF THESE MAPS SHOULD REFER TO THE DETAILED DESCRIPTION OF THEIR DERIVATION, LIMITATIONS IN ACCURACY AND GUIDANCE AND CONDITIONS OF USE PROVIDED AT THE FRONT OF THIS BOUND VOLUME. IF THIS MAP DOES NOT FORM PART OF A BOUND VOLUME, IT SHOULD NOT BE USED FOR ANY PURPOSE.

Halcrow **OPW**
www.halcrow.com
Halcrow Group Ireland
3A Eastgate Road
Eastgate
Little Island
Cork
Ireland
Office of Public Works
17-19 Lower Hatch Street
Dublin 2
Ireland

Project :
LEE CATCHMENT FLOOD RISK ASSESSMENT AND MANAGEMENT STUDY

Map :
GLANMIRE / SALLYBROOK

Map Type : HAZARD

Return Period : 1% AEP EVENT

Source : FLUVIAL FLOODING

Map area : URBAN AREA

Scenario : CURRENT

Figure By : Valeria Medina Date : 22 January 2010

Checked By : Juan Fernandez Date : 22 January 2010

Approved By : Jenny Pickles Date : 22 January 2010

Figure No. : M4/UA/HAZ/100/001 Revision : 0

Drawing Scale : 1:5,000 Plot Scale : 1:1 @ A3