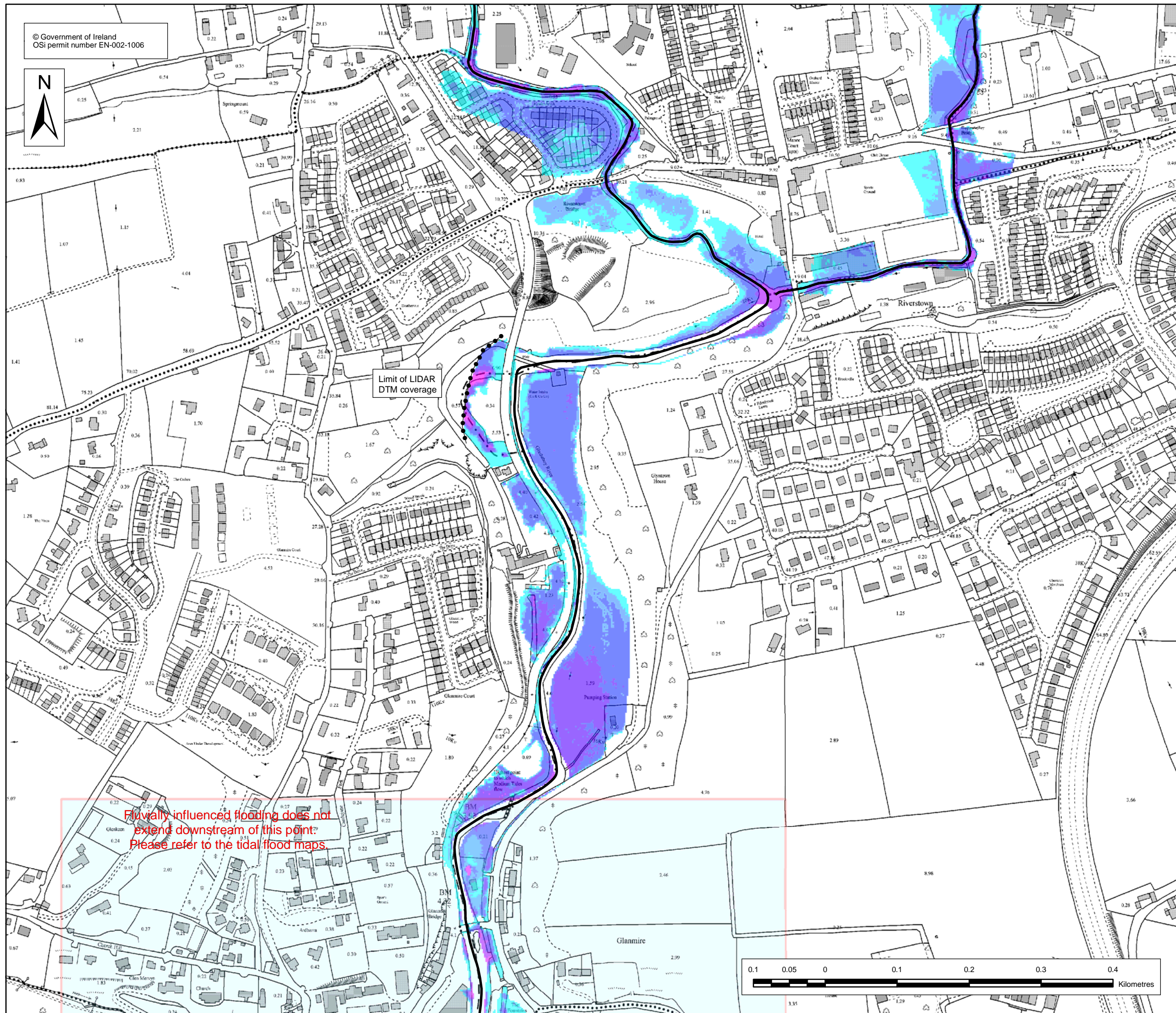
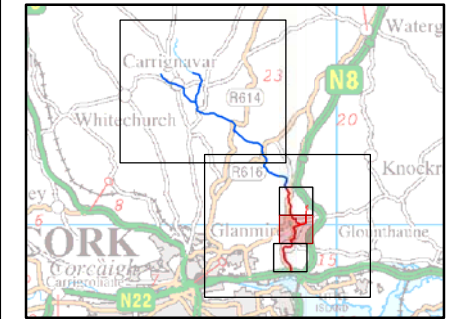


© Government of Ireland
OSi permit number EN-002-1006



Location Plan :



DEPTH MAP 0.1% AEP

Legend Depth Grid:

- 0 - 0.25 m
- 0.25 - 0.50 m
- 0.50 - 1.00 m
- 1.00 - 1.50 m
- 1.50 - 2.00 m
- > 2.00 m
- River Centreline

USER NOTE :

USERS OF THESE MAPS SHOULD REFER TO THE DETAILED DESCRIPTION OF THEIR DERIVATION, LIMITATIONS IN ACCURACY AND GUIDANCE AND CONDITIONS OF USE PROVIDED AT THE FRONT OF THIS BOUND VOLUME. IF THIS MAP DOES NOT FORM PART OF A BOUND VOLUME, IT SHOULD NOT BE USED FOR ANY PURPOSE.

Halcrow **OPW**
 www.halcrow.com
 Halcrow Group Ireland
 3A Eastgate Road
 Eastgate
 Little Island
 Cork
 Ireland

Office of Public Works
 17-19 Lower Hatch Street
 Dublin 2
 Ireland

Project :
LEE CATCHMENT FLOOD RISK ASSESSMENT AND MANAGEMENT STUDY

Map :
GLANMIRE / SALLYBROOK

Map Type : **DEPTH**

Return Period : **0.1% AEP EVENT**

Source : **FLUVIAL FLOODING**

Map area : **URBAN AREA**

Scenario : **CURRENT**

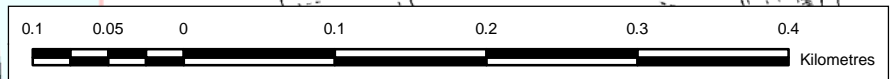
Figure By : Valeria Medina Date : 22 January 2010

Checked By : Juan Fernandez Date : 22 January 2010

Approved By : Jenny Pickles Date : 22 January 2010

Figure No. : **M4/UA/DEP/1000/002** Revision **0**

Drawing Scale : 1:5,000 Plot Scale : 1:1 @ A3



Fluvially influenced flooding does not extend downstream of this point. Please refer to the tidal flood maps.