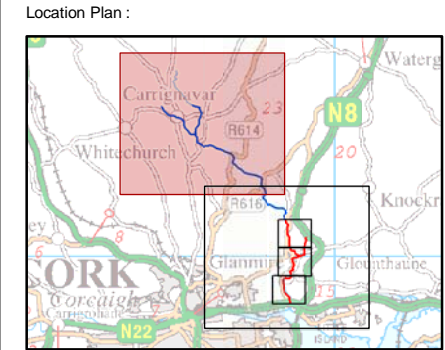

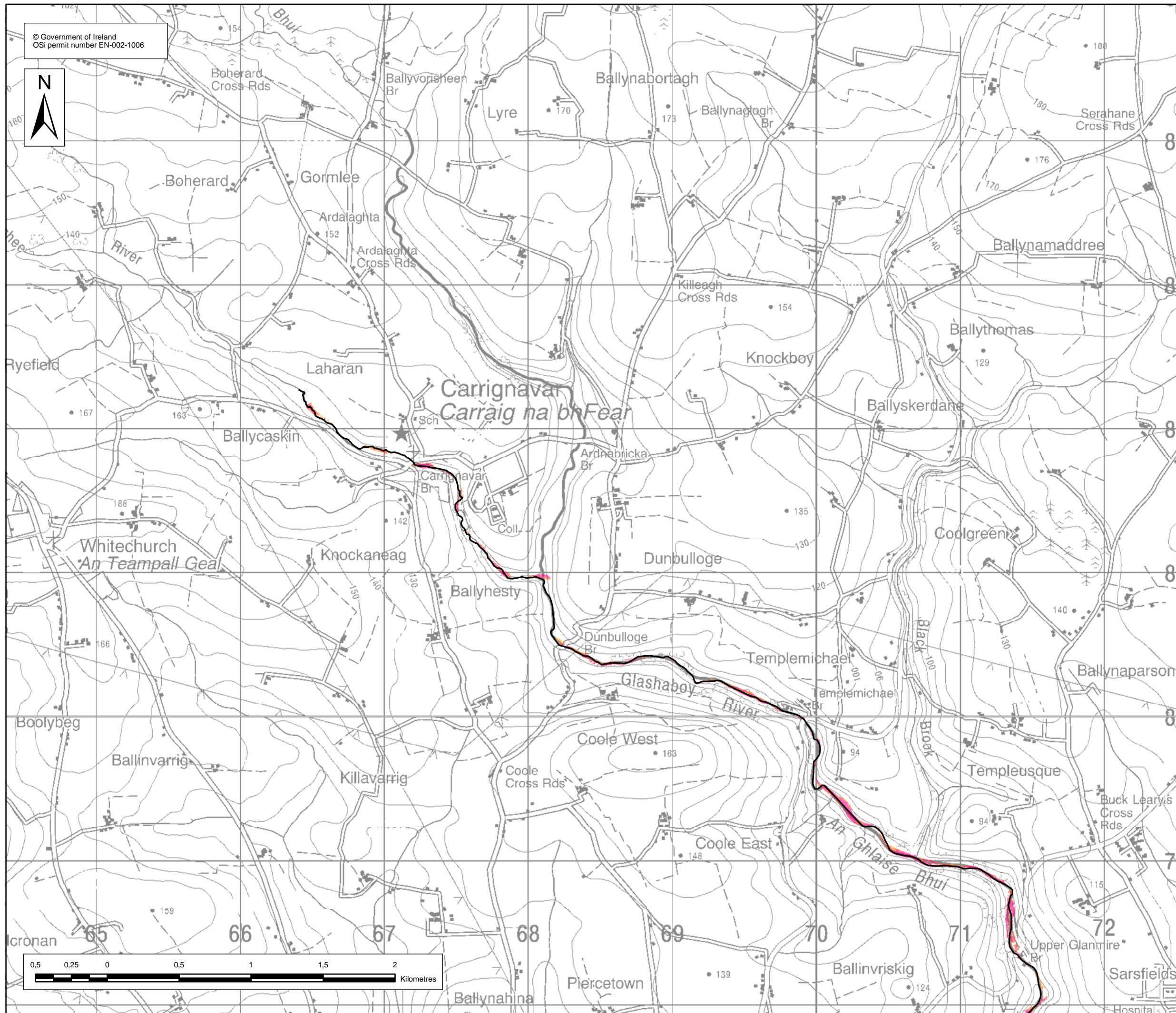


© Government of Ireland
OSi permit number EN-002-1006



VELOCITY MAP 10% AEP

- Legend Velocity Grid:
- 0 - 0.25 m/s
 - 0.25 - 0.50 m/s
 - 0.50 - 1.00 m/s
 - 1.00 - 2.00 m/s
 - >2.00 m/s
 - River Centreline

USER NOTE :

USERS OF THESE MAPS SHOULD REFER TO THE DETAILED DESCRIPTION OF THEIR DERIVATION, LIMITATIONS IN ACCURACY AND GUIDANCE AND CONDITIONS OF USE PROVIDED AT THE FRONT OF THIS BOUND VOLUME. IF THIS MAP DOES NOT FORM PART OF A BOUND VOLUME, IT SHOULD NOT BE USED FOR ANY PURPOSE.



www.halcrow.com

Halcrow Group Ireland
3A Eastgate Road
Eastgate
Little Island
Cork
Ireland



Office of Public Works
17-19 Lower Hatch Street
Dublin 2
Ireland

Project :	
LEE CATCHMENT FLOOD RISK ASSESSMENT AND MANAGEMENT STUDY	
Map :	
GLASHABOY MODEL VELOCITY MAP	
Map Type :	VELOCITY
Return Period :	10% AEP EVENT
Source :	FLUVIAL FLOODING
Map area :	RURAL AREA
Scenario :	CURRENT
Figure By :	Valeria Medina
Date :	15 January 2010
Checked By :	Juan Fernandez
Date :	15 January 2010
Approved By :	Jenny Pickles
Date :	15 January 2010
Figure No. :	M4/RA/VEL/10/001
Revision	0
Drawing Scale :	1:25,000
Plot Scale :	1:1 @ A3