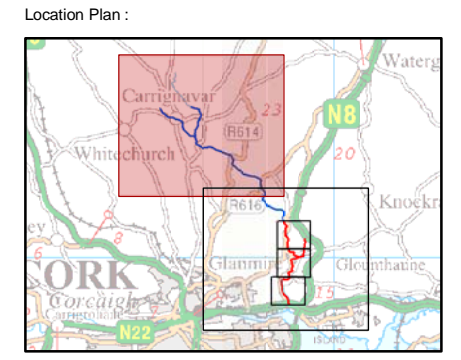
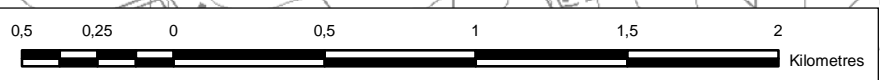
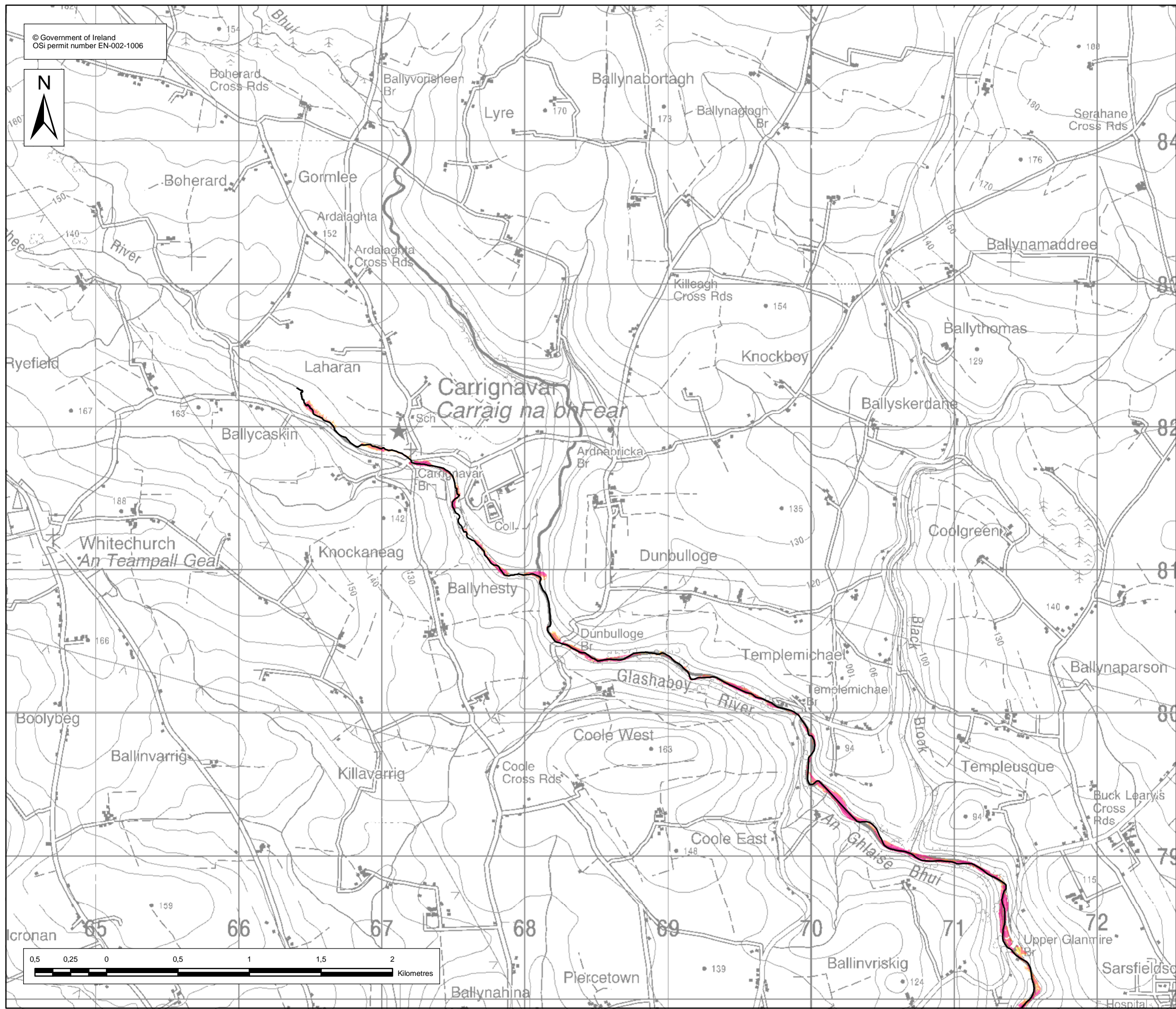


© Government of Ireland  
OSi permit number EN-002-1006



**VELOCITY MAP 1% AEP**

- Legend Velocity Grid:
- 0 - 0.25 m/s
  - 0.25 - 0.50 m/s
  - 0.50 - 1.00 m/s
  - 1.00 - 2.00 m/s
  - >2.00 m/s
  - River Centreline

**USER NOTE :**  
 USERS OF THESE MAPS SHOULD REFER TO THE DETAILED DESCRIPTION OF THEIR DERIVATION, LIMITATIONS IN ACCURACY AND GUIDANCE AND CONDITIONS OF USE PROVIDED AT THE FRONT OF THIS BOUND VOLUME. IF THIS MAP DOES NOT FORM PART OF A BOUND VOLUME, IT SHOULD NOT BE USED FOR ANY PURPOSE.

**Halcrow**  
www.halcrow.com

Halcrow Group Ireland  
3A Eastgate Road  
Eastgate  
Little Island  
Cork  
Ireland

**OPW**

Office of Public Works  
17-19 Lower Hatch Street  
Dublin 2  
Ireland

<b>Project :</b>	
LEE CATCHMENT FLOOD RISK ASSESSMENT AND MANAGEMENT STUDY	
<b>Map :</b>	
GLASHABOY MODEL VELOCITY MAP	
<b>Map Type :</b>	VELOCITY
<b>Return Period :</b>	1% AEP EVENT
<b>Source :</b>	FLUVIAL FLOODING
<b>Map area :</b>	RURAL AREA
<b>Scenario :</b>	CURRENT
<b>Figure By :</b>	Valeria Medina
<b>Date :</b>	15 January 2010
<b>Checked By :</b>	Juan Fernandez
<b>Date :</b>	15 January 2010
<b>Approved By :</b>	Jenny Pickles
<b>Date :</b>	15 January 2010
<b>Figure No. :</b>	M4/RA/VEL/100/001
<b>Revision</b>	0
<b>Drawing Scale :</b>	1:25,000
<b>Plot Scale :</b>	1:1 @ A3