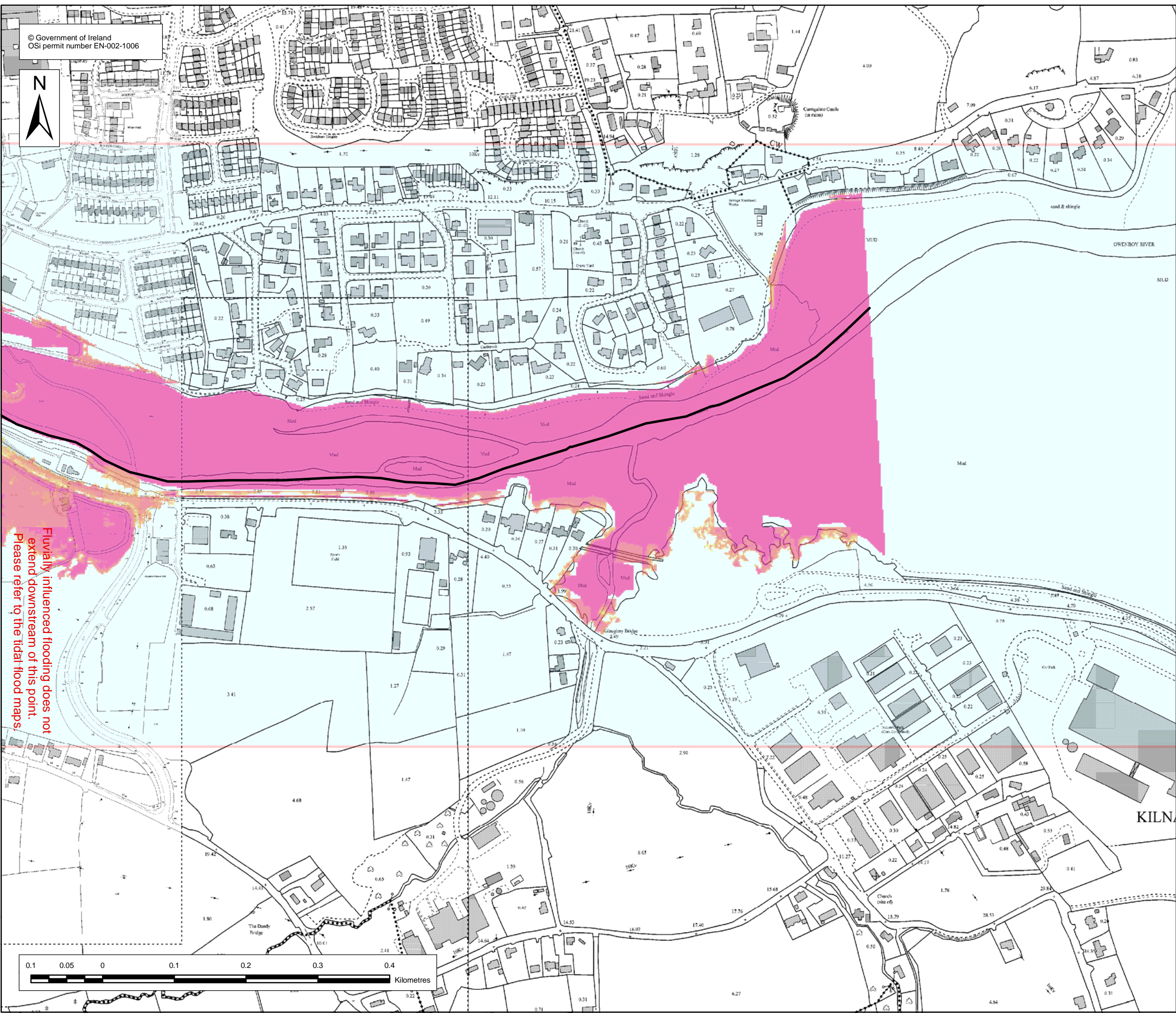
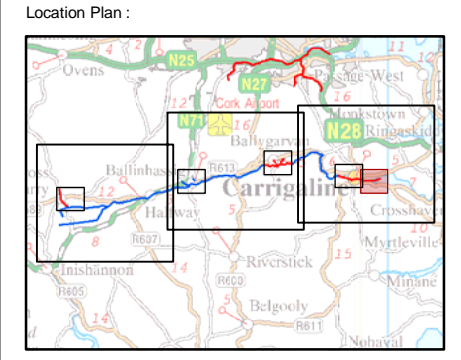


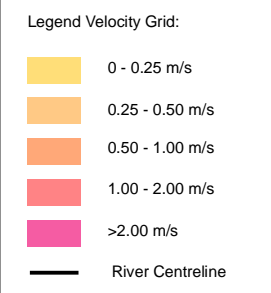
© Government of Ireland
OSi permit number EN-002-1006



Fluvially influenced flooding does not extend downstream of this point. Please refer to the tidal flood maps.



VELOCITY MAP 10% AEP



USER NOTE :
USERS OF THESE MAPS SHOULD REFER TO THE DETAILED DESCRIPTION OF THEIR DERIVATION, LIMITATIONS IN ACCURACY AND GUIDANCE AND CONDITIONS OF USE PROVIDED AT THE FRONT OF THIS BOUND VOLUME. IF THIS MAP DOES NOT FORM PART OF A BOUND VOLUME, IT SHOULD NOT BE USED FOR ANY PURPOSE.



www.halcrow.com
Halcrow Group Ireland
3A Eastgate Road
Eastgate
Little Island
Cork
Ireland



Office of Public Works
17-19 Lower Hatch Street
Dublin 2
Ireland

Project : LEE CATCHMENT FLOOD RISK ASSESSMENT AND MANAGEMENT STUDY	
Map : CARRIGALINE	
Map Type : VELOCITY	
Return Period : 10% AEP EVENT	
Source : FLUVIAL FLOODING	
Map area : URBAN AREA	
Scenario : CURRENT	
Figure By : Valeria Medina	Date : 18 January 2010
Checked By : Juan Fernandez	Date : 18 January 2010
Approved By : Jenny Pickles	Date : 18 January 2010
Figure No. : M1/UA/VEL/10/005	Revision 0
Drawing Scale : 1:5,000	Plot Scale : 1:1 @ A3