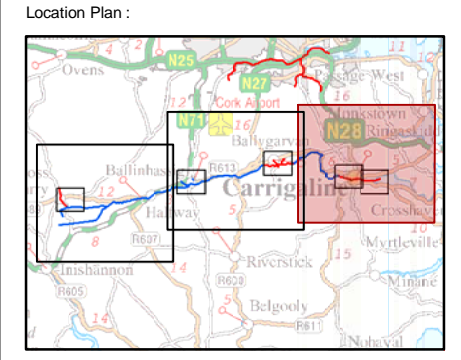

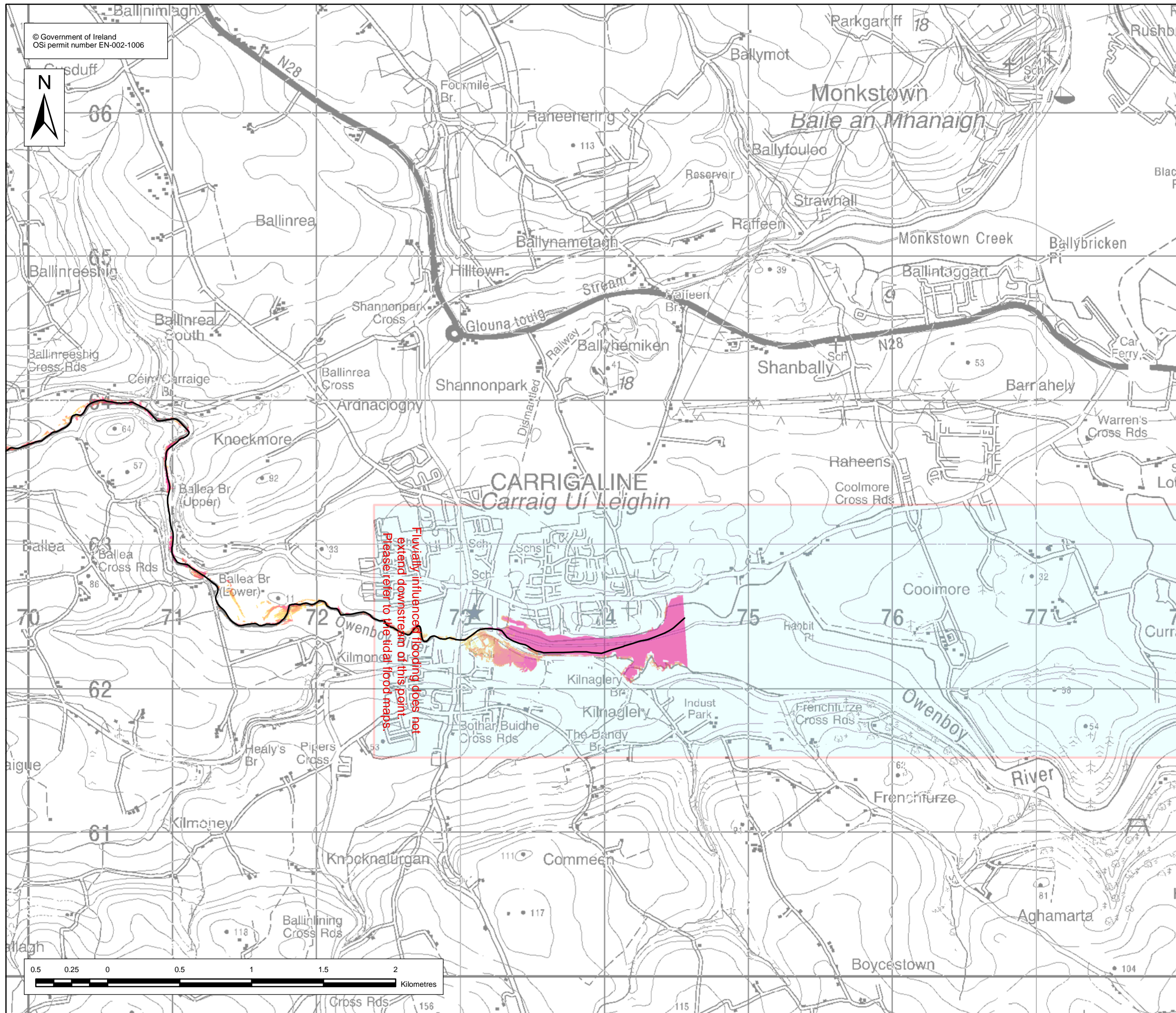


© Government of Ireland
OSi permit number EN-002-1006



VELOCITY MAP 10% AEP

- Legend Velocity Grid:
- 0 - 0.25 m/s
 - 0.25 - 0.50 m/s
 - 0.50 - 1.00 m/s
 - 1.00 - 2.00 m/s
 - >2.00 m/s
 - River Centreline

USER NOTE :
USERS OF THESE MAPS SHOULD REFER TO THE DETAILED DESCRIPTION OF THEIR DERIVATION, LIMITATIONS IN ACCURACY AND GUIDANCE AND CONDITIONS OF USE PROVIDED AT THE FRONT OF THIS BOUND VOLUME. IF THIS MAP DOES NOT FORM PART OF A BOUND VOLUME, IT SHOULD NOT BE USED FOR ANY PURPOSE.

Halcrow **OPW**
www.halcrow.com
Halcrow Group Ireland
3A Eastgate Road
Eastgate
Little Island
Cork
Ireland
Office of Public Works
17-19 Lower Hatch Street
Dublin 2
Ireland

Project : LEE CATCHMENT FLOOD RISK ASSESSMENT AND MANAGEMENT STUDY			
Map : OWENBOY MODEL VELOCITY MAP			
Map Type :	VELOCITY		
Return Period :	10% AEP EVENT		
Source :	FLUVIAL FLOODING		
Map area :	RURAL AREA		
Scenario :	CURRENT		
Figure By :	Valeria Medina	Date :	18 January 2010
Checked By :	Juan Fernandez	Date :	18 January 2010
Approved By :	Jenny Pickles	Date :	18 January 2010
Figure No. :	M1/RA/VEL/10/003	Revision	0
Drawing Scale :	1:25,000	Plot Scale :	1:1 @ A3