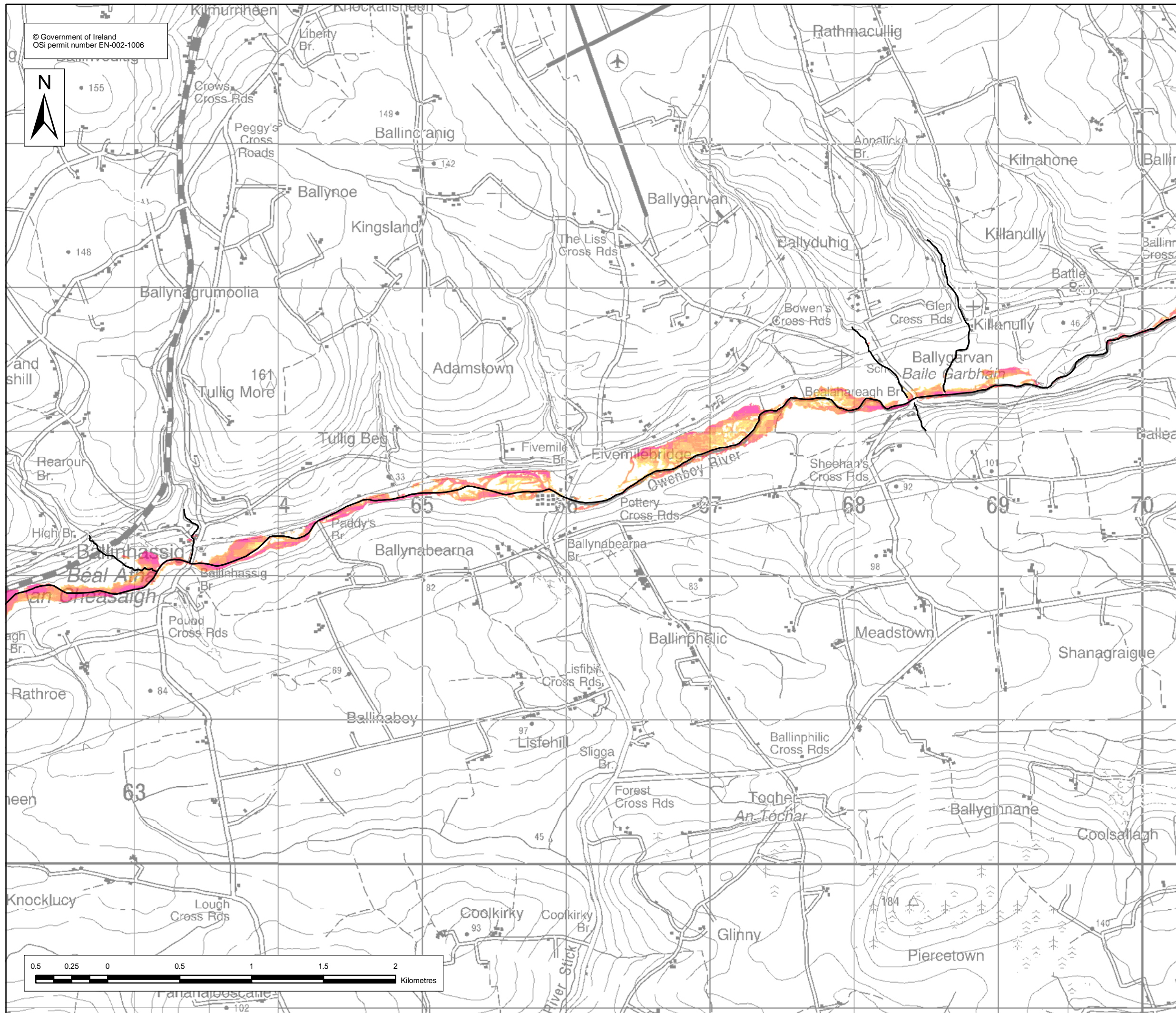
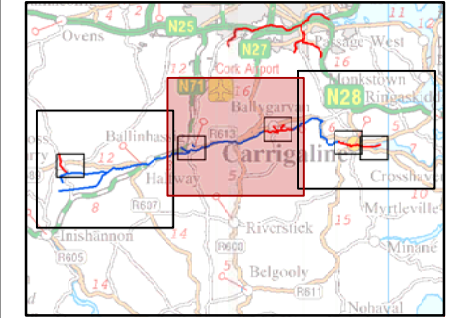


© Government of Ireland
OSi permit number EN-002-1006

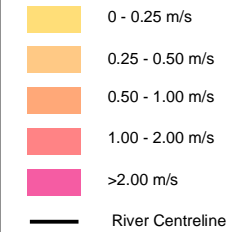


Location Plan :



VELOCITY MAP 1% AEP

Legend Velocity Grid:



USER NOTE :

USERS OF THESE MAPS SHOULD REFER TO THE DETAILED DESCRIPTION OF THEIR DERIVATION, LIMITATIONS IN ACCURACY AND GUIDANCE AND CONDITIONS OF USE PROVIDED AT THE FRONT OF THIS BOUND VOLUME. IF THIS MAP DOES NOT FORM PART OF A BOUND VOLUME, IT SHOULD NOT BE USED FOR ANY PURPOSE.

Halcrow
www.halcrow.com

OPW
Office of Public Works
17-19 Lower Hatch Street
Dublin 2
Ireland

Project :
LEE CATCHMENT FLOOD RISK ASSESSMENT AND MANAGEMENT STUDY

Map :
OWENBOY MODEL VELOCITY MAP

Map Type : VELOCITY

Return Period : 1% AEP EVENT

Source : FLUVIAL FLOODING

Map area : RURAL AREA

Scenario : CURRENT

Figure By : Valeria Medina Date : 18 January 2010

Checked By : Juan Fernandez Date : 18 January 2010

Approved By : Jenny Pickles Date : 18 January 2010

Figure No. : M1/RA/VEL/100/002 Revision : 0

Drawing Scale : 1:25,000 Plot Scale : 1:1 @ A3

