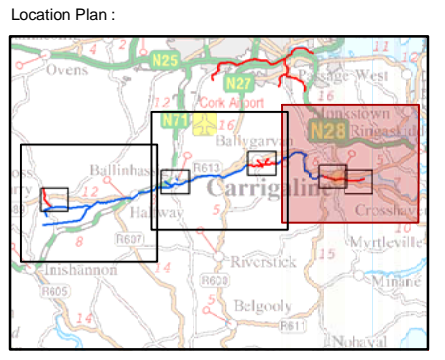
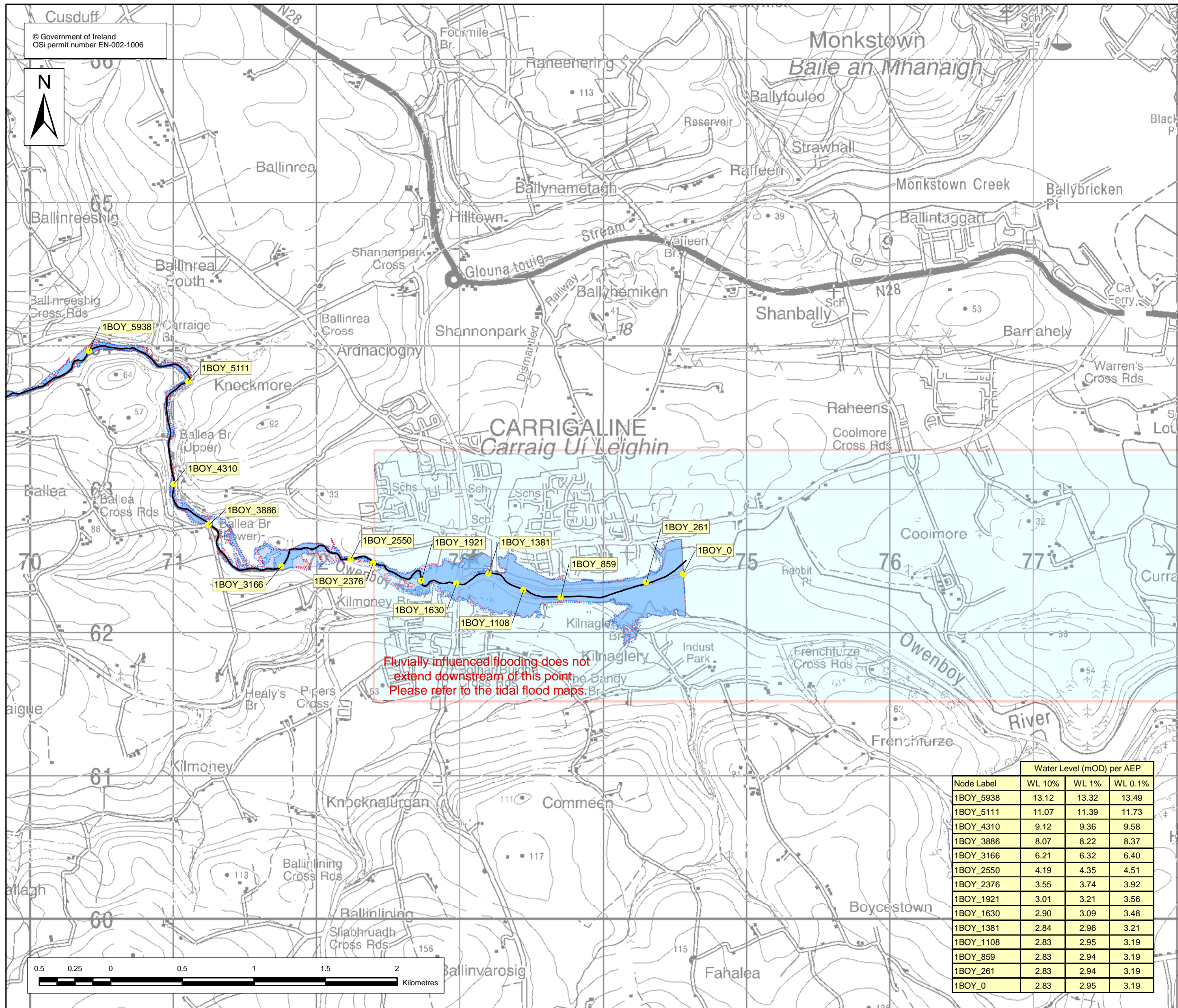


© Government of Ireland  
OSi permit number EN-002-1006



**EXTENT MAP**

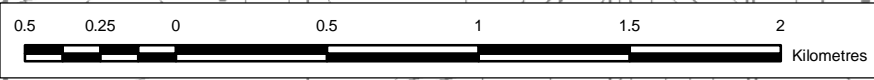
- Legend:
- 10 % AEP Flood Extent (1 in 10 chance in any given year)
  - 1 % AEP Flood Extent (1 in 100 chance in any given year)
  - 0.1 % AEP Flood Extent (1 in 1000 chance in any given year)
  - High Confidence (<20m) (10% AEP)
  - Medium Confidence (<40m) (10% AEP)
  - Low Confidence (>40m) (10% and 0.1% AEP)
  - High Confidence (<20m) (1% AEP)
  - Medium Confidence (<40m) (1% AEP)
  - Low Confidence (>40m) (1% AEP)
  - River Centreline
  - Node Point
  - Node Label (refer to table)

USER NOTE :  
USERS OF THESE MAPS SHOULD REFER TO THE DETAILED DESCRIPTION OF THEIR DERIVATION, LIMITATIONS IN ACCURACY AND GUIDANCE AND CONDITIONS OF USE PROVIDED AT THE FRONT OF THIS BOUND VOLUME. IF THIS MAP DOES NOT FORM PART OF A BOUND VOLUME, IT SHOULD NOT BE USED FOR ANY PURPOSE.

Halcrow Group Ireland  
 3A Eastgate Road  
 Eastgate  
 Little Island  
 Cork  
 Ireland

Office of Public Works  
 17-19 Lower Hatch Street  
 Dublin 2  
 Ireland

Node Label	Water Level (mOD) per AEP		
	WL 10%	WL 1%	WL 0.1%
1BOY_5938	13.12	13.32	13.49
1BOY_5111	11.07	11.39	11.73
1BOY_4310	9.12	9.36	9.58
1BOY_3886	8.07	8.22	8.37
1BOY_3166	6.21	6.32	6.40
1BOY_2550	4.19	4.35	4.51
1BOY_2376	3.55	3.74	3.92
1BOY_1921	3.01	3.21	3.56
1BOY_1630	2.90	3.09	3.48
1BOY_1381	2.84	2.96	3.21
1BOY_1108	2.83	2.95	3.19
1BOY_859	2.83	2.94	3.19
1BOY_261	2.83	2.94	3.19
1BOY_0	2.83	2.95	3.19



Project :  
**LEE CATCHMENT FLOOD RISK ASSESSMENT AND MANAGEMENT STUDY**

Map :  
**OWENBOY MODEL FLOOD EXTENT MAP**

Map Type : FLOOD EXTENT  
Source : FLUVIAL FLOODING  
Map area : RURAL AREA  
Scenario : MID RANGE FUTURE SCENARIO

Figure By : Valeria Medina Date : 22 June 2012  
Checked By : Paul Dunne Date : 22 June 2012  
Approved By : Clare Dewar Date : 22 June 2012

Figure No. : M1/RA/EXT/MRFS/003  
Revision : 1

Drawing Scale : 1:25,000 Plot Scale : 1:1 @ A3