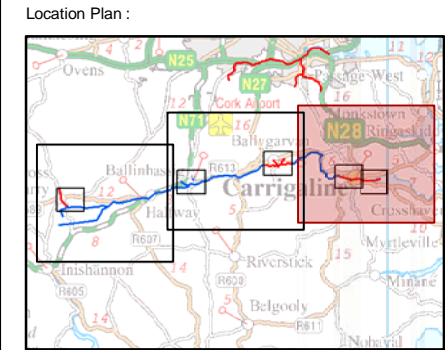
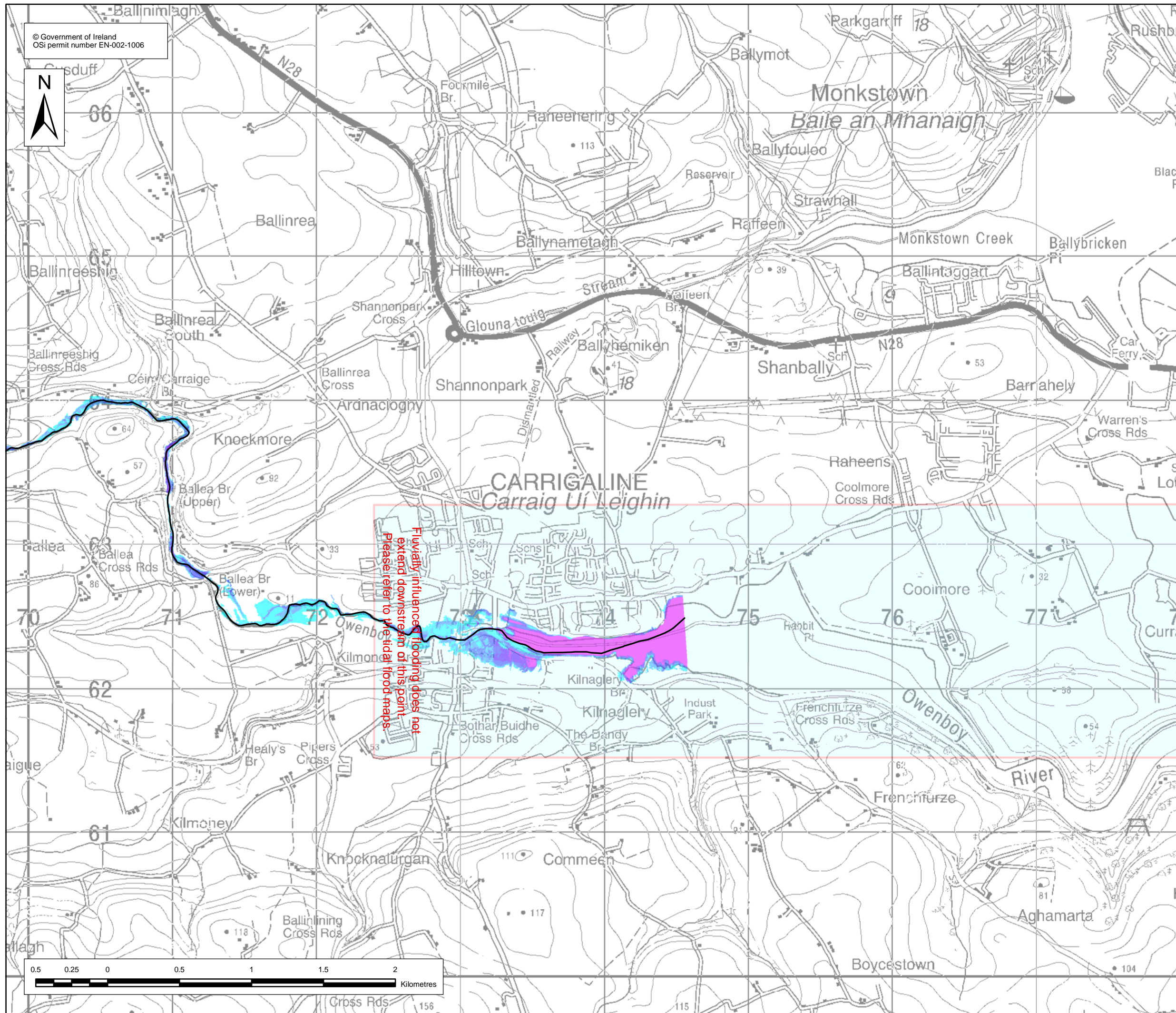



© Government of Ireland
OSi permit number EN-002-1006



DEPTH MAP 0.1% AEP

Legend Depth Grid:



USER NOTE :
USERS OF THESE MAPS SHOULD REFER TO THE DETAILED DESCRIPTION OF THEIR DERIVATION, LIMITATIONS IN ACCURACY AND GUIDANCE AND CONDITIONS OF USE PROVIDED AT THE FRONT OF THIS BOUND VOLUME. IF THIS MAP DOES NOT FORM PART OF A BOUND VOLUME, IT SHOULD NOT BE USED FOR ANY PURPOSE.

Halcrow  **OPW**
www.halcrow.com
Halcrow Group Ireland
3A Eastgate Road
Eastgate
Little Island
Cork
Ireland

Office of Public Works
17-19 Lower Hatch Street
Dublin 2
Ireland

| | |
|--|--------------------|
| Project : | |
| LEE CATCHMENT FLOOD RISK ASSESSMENT AND MANAGEMENT STUDY | |
| Map : | |
| OWENBOY MODEL DEPTH MAP | |
| Map Type : | DEPTH |
| Return Period : | 0.1% AEP EVENT |
| Source : | FLUVIAL FLOODING |
| Map area : | RURAL AREA |
| Scenario : | CURRENT |
| Figure By : | Valeria Medina |
| Date : | 18 January 2010 |
| Checked By : | Juan Fernandez |
| Date : | 18 January 2010 |
| Approved By : | Jenny Pickles |
| Date : | 18 January 2010 |
| Figure No. : | M1/RA/DEP/1000/003 |
| Revision | 0 |
| Drawing Scale : | 1:25,000 |
| Plot Scale : | 1:1 @ A3 |